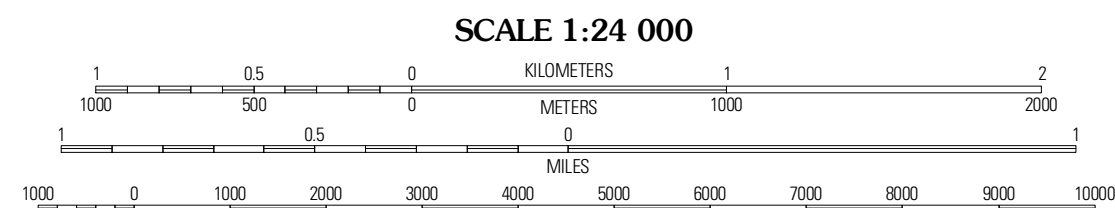



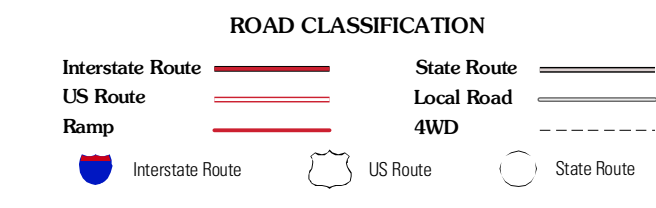
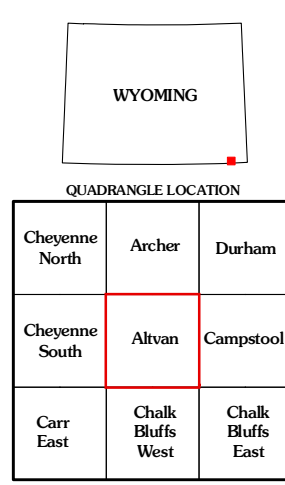


Produced by the United States Geological Survey
North American Datum of 1983 (NAD83)
World Geodetic System of 1984 (WGS84) Projection and
1 000-foot ticks: Wyoming Coordinate System of 1983
(east zone) and Colorado Coordinate System of 1983
(north zone)

Imagery:.....NAP, September 2006 - June 2009
Roads:.....62006-2010 Tele Atlas
Names:.....GNIS, 2008
Hydrography:.....National Hydrography Dataset, 2006
Contours:.....National Elevation Dataset, 2008



CONTOUR INTERVAL 10 FEET
NORTH AMERICAN VERTICAL DATUM OF 1988
This map was produced to conform with version 0.5.10 of the
draft USGS Standards for 7.5-Minute Quadrangle Maps.
A metadata file associated with this product is draft version 0.5.11



QUADRANGLE LOCATION

Cheyenne North	Archer	Durham
Cheyenne South	Altvan	Campstool
Carr East	Chalk Bluffs West	Chalk Bluffs East

ADJOINING 7.5' QUADRANGLES