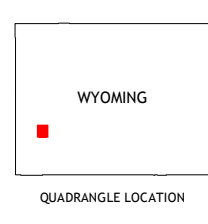

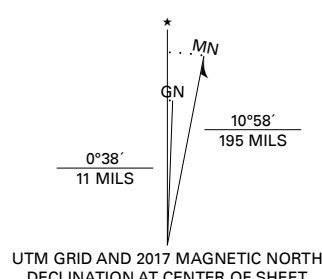


**Produced by the United States Geological Survey**

North American Datum of 1983 (NAD83)  
World Geodetic System of 1984 (WGS84). Projection and  
1 000-meter grid/Universal Transverse Mercator, Zone 12T  
This map is not a legal document. Boundaries may be  
generalized for this map scale. Private lands within government  
reservations may not be shown. Obtain permission before  
entering private lands.

Imagery.....NAIP, August 2015 - November 2015  
Roads.....U.S. Census Bureau, 2017  
Names.....GNIS, 1979  
Hydrography.....National Hydrography Dataset, 2015  
Contours.....National Elevation Dataset, 2000  
Boundaries.....Multiple sources; see metadata file, 2014 - 2016  
Public Land Survey System.....BLM, 2017  
Wetlands.....FWS National Wetlands Inventory Not Available



|   |   |   |
|---|---|---|
| 1 | 2 | 3 |
| 4 | 5 | 6 |
| 7 | 8 |   |

ADJOINING QUADRANGLES

- 1 La Barge
- 2 La Barge SE
- 3 Oasis Well
- 4 Names Hill
- 5 Monument Butte
- 6 Fontenelle Reservoir SW
- 7 Fontenelle Reservoir SE
- 8 Blue Forest

**ROAD CLASSIFICATION**

|  |                  |  |                 |
|--|------------------|--|-----------------|
|  | Expressway       |  | Local Connector |
|  | Secondary Hwy    |  | Local Road      |
|  | Ramp             |  | 4WD             |
|  | Interstate Route |  | US Route        |
|  |                  |  | State Route     |

