

Produced by the United States Geological Survey
North American Datum of 1983 (NAD83)
World Geodetic System of 1984 (WGS84)
Projection and 1 000-meter grid-Universal Transverse Mercator, Zone 12T
This map is not a legal document. Boundaries may be generalized for this map scale. Private lands within government reservations may not be shown. Obtain permission before entering private lands.

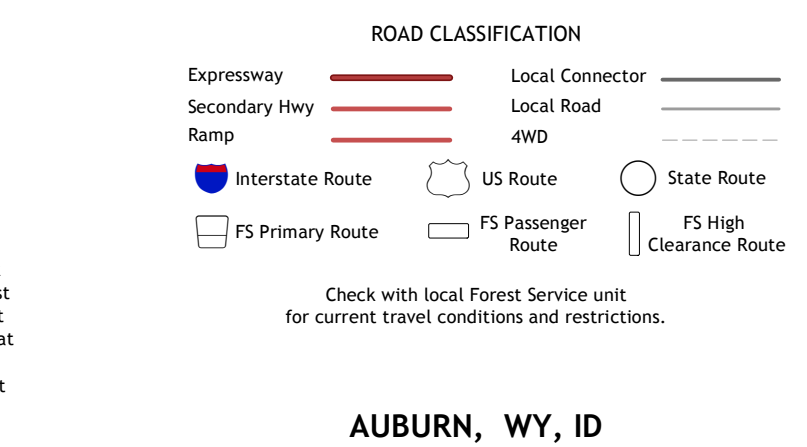
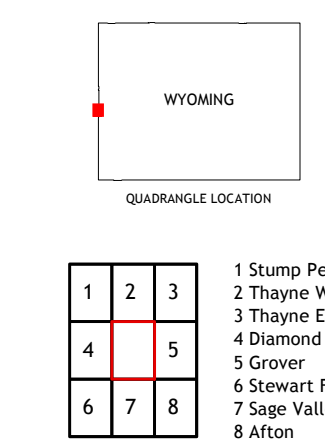



Table with 3 columns: Peak Number, Peak Name, and Peak Elevation. Includes peaks like Stump Peak, Thayne West, Thayne East, Diamond Flat, Grover, Stewart Flat, Sage Valley, and Afton.

AUBURN, WY, ID 2018

