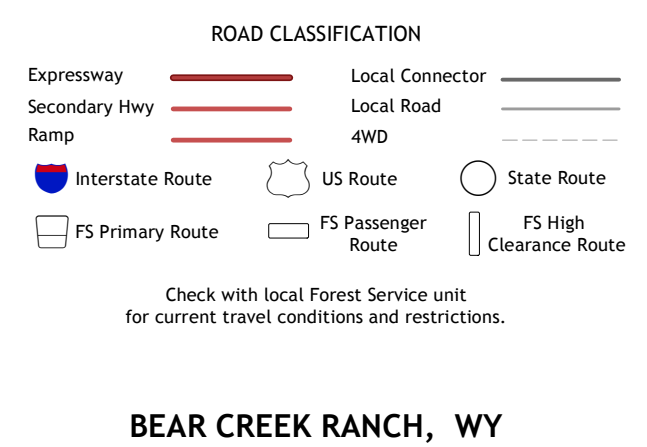
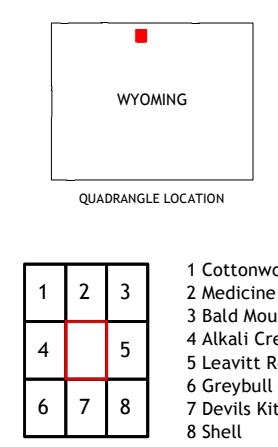
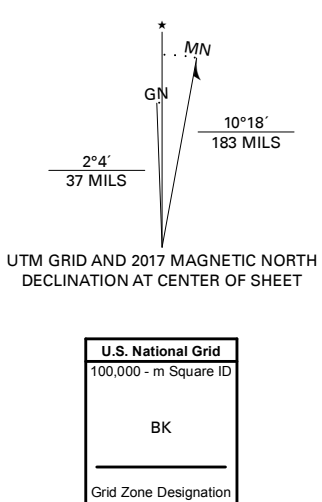


Produced by the United States Geological Survey
North American Datum of 1983 (NAD83)
World Geodetic System of 1984 (WGS84). Projection and 1 000-meter grid: Universal Transverse Mercator, Zone 12T113T
This map is not a legal document. Boundaries may be generalized for this map scale. Private lands within government reservations may not be shown. Obtain permission before entering private lands.

Imagery:.....NAIP, September 2015 - November 2015
Roads:.....US Forest Service Lands, 2017
Data within US Forest Service Lands:.....FSTopo
Names:.....with limited Forest Service updates, Not Available
.....GHS, 1979 - 1994
Hydrography:.....National Hydrography Dataset, 2003 - 2016
Contours:.....National Elevation Dataset, 2002
Boundaries:.....Multiple sources, see metadata file, 2017
Public Land Survey System:.....BLM, 2017
Wetlands:.....FWS National Wetlands Inventory, 1981



NSN 7560-01-640-4407
USGS X 2.4 K 2 B 1 0