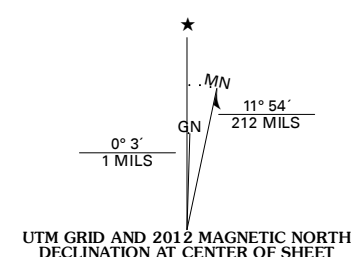
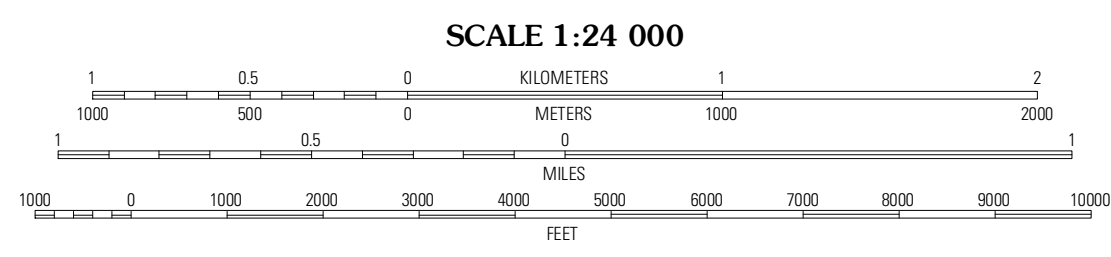


Produced by the United States Geological Survey  
North American Datum of 1983 (NAD83)  
World Geodetic System of 1984 (WGS84). Projection and  
1 000-meter grid: Universal Transverse Mercator, Zone 12T  
10 000-foot ticks: Wyoming Coordinate System of 1983  
(west zone)

Imagery: N.A.P., July 2009  
Roads: ©2006-2011 TomTom  
Names: GNS, 2011  
Hydrography: National Hydrography Dataset, 2009  
Contours: National Elevation Dataset, 2000  
Boundaries: Census, IBC, USGS, 1972 - 2010  
Public Land Survey System: BLM, 2006 - 2008

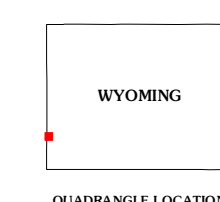


|                       |
|-----------------------|
| U.S. National Grid    |
| 100 000-ft Square ID  |
| WM                    |
| Grid Zone Designation |
| 12T                   |



CONTOUR INTERVAL 20 FEET  
NORTH AMERICAN VERTICAL DATUM OF 1988

This map was produced to conform with the  
National Geospatial Program US Topo Product Standard, 2011.  
A metadata file associated with this product is draft version 0.6.3



QUADRANGLE LOCATION

|                |           |                 |
|----------------|-----------|-----------------|
| Boundary Ridge | Cokeville | Sublette Canyon |
| South Lake     | Beckwith  | The Rock Slide  |
| Leafie         | Sage      | Nugget          |

ADJOINING 7.5' QUADRANGLES

