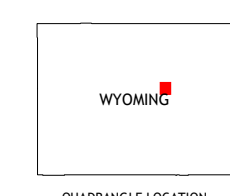
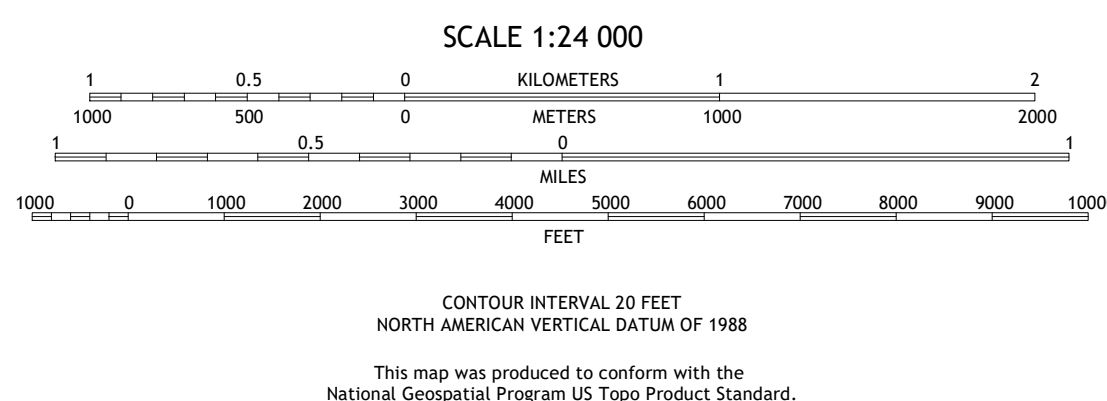
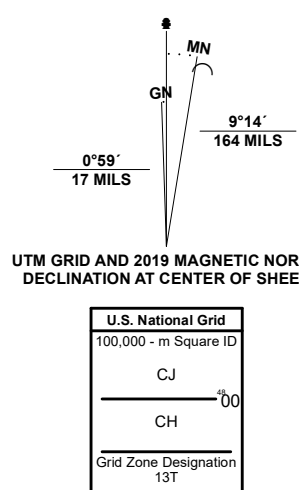


Produced by the United States Geological Survey
North American Datum of 1983 (NAD83)
World Geodetic System of 1984 (WGS84). Projection and
1 000-meter grid: Universal Transverse Mercator, Zone 13T
This map is not a legal document. Boundaries may be
generalized for this map scale. Private lands within government
reservations may not be shown. Obtain permission before
entering private lands.

Imagery:.....N.A.I.P., June 2017 - October 2017
Roads:.....U.S. Census Bureau, 2016
Names:.....GNIS, 1979 - 2000
Hydrography:.....National Hydrography Dataset, 2006 - 2020
Contours:.....National Elevation Dataset, 2005
Boundaries:.....Multiple sources; see metadata file 2019 - 2021
Public Land Survey System:.....BLM, 2020
Wetlands:.....FWS National Wetlands Inventory 1981



ADJOINING QUADRANGLES

1	2	3
4	5	6
7	8	

1 Salt Canyon
2 Government Creek
3 Midwest
4 Camel Hump Reservoir
5 Salt Creek
6 Merino
7 Stutzer Point
8 Teapot Rock

ROAD CLASSIFICATION

Expressway	Local Connector
Secondary Hwy	Local Road
Ramp	4WD
Interstate Route	US Route
	State Route

