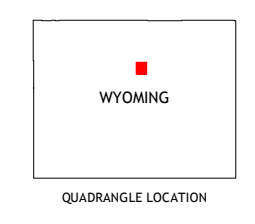
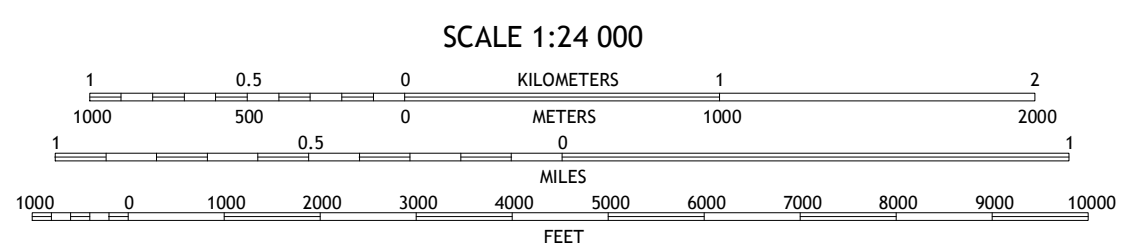
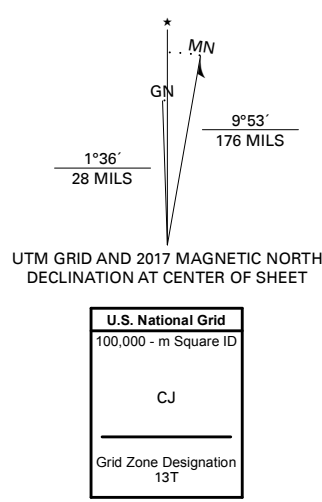


Produced by the United States Geological Survey
North American Datum of 1983 (NAD83)
World Geodetic System of 1984 (WGS84). Projection and
1 000-meter grid: Universal Transverse Mercator, Zone 13T
This map is not a legal document. Boundaries may be
generalized for this map scale. Private lands within government
reservations may not be shown. Obtain permission before
entering private lands.

Imagery.....NAIP, June 2015 - November 2015
Roads.....U.S. Census Bureau, 2017
Names.....GNIS, 1979 - 2011
Hydrography.....National Hydrography Dataset, 2002 - 2017
Contours.....National Elevation Dataset, 2011
Boundaries.....Multiple sources; see metadata file, 2014 - 2016
Public Land Survey System.....BLM, 2017
Wetlands.....FWS National Wetlands Inventory, 1980



1	2	3
4	5	6
7	8	

ADJOINING QUADRANGLES

ROAD CLASSIFICATION

	Expressway		Local Connector
	Secondary Hwy		Local Road
	Ramp		4WD
	Interstate Route		US Route
			State Route

BIG TRAILS, WY
2017

NSN 7564-301-640-4524
USGS X 4 K 3 B 7 4
NSA REF. NO. USGS X 4 K 3 B 7 4