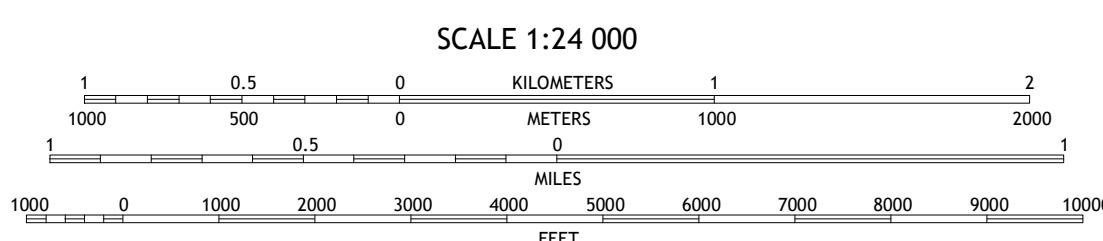

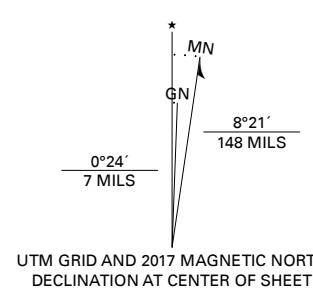
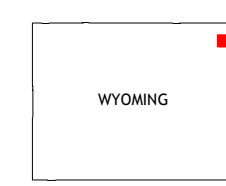


Produced by the United States Geological Survey  
North American Datum of 1983 (NAD83)  
World Geodetic System of 1984 (WGS84). Projection and  
1 000-meter grid/Universal Transverse Mercator, Zone 13T  
This map is not a legal document. Boundaries may be  
generalized for this map scale. Private lands within government  
reservations may not be shown. Obtain permission before  
entering private lands.

Imagery.....N.A.I.P., June 2015 - November 2015  
Roads.....U.S. Census Bureau, 2017  
Roads within US Forest Service Lands.....FSTopo  
Data with limited Forest Service updates, 2015 - 2017  
Names.....GNIS, 1979 - 2011  
Hydrography.....National Hydrography Dataset, 2005 - 2016  
Contours.....National Elevation Dataset, 2001  
Boundaries.....Multiple sources, 2017  
Public Land Survey System.....BLM, 2017  
Wetlands.....FWS National Wetlands Inventory 1981 - 1982



CONTOUR INTERVAL 20 FEET  
NORTH AMERICAN VERTICAL DATUM OF 1988  
This map was produced to conform with the  
National Geospatial Program US Topo Product Standard, 2011.  
A metadata file associated with this product is draft version 0.6.18



1	2	3	1 Hullett
4	5	6	2 Alva
7	8	7	3 The Notch
		8	4 Sherrard Hill
			5 Sugarloaf Mountain
			6 The Rocks
			7 Sundance West
			8 Sundance East



Check with local Forest Service unit  
for current travel conditions and restrictions.

**BLACK HILLS, WY**  
2017

