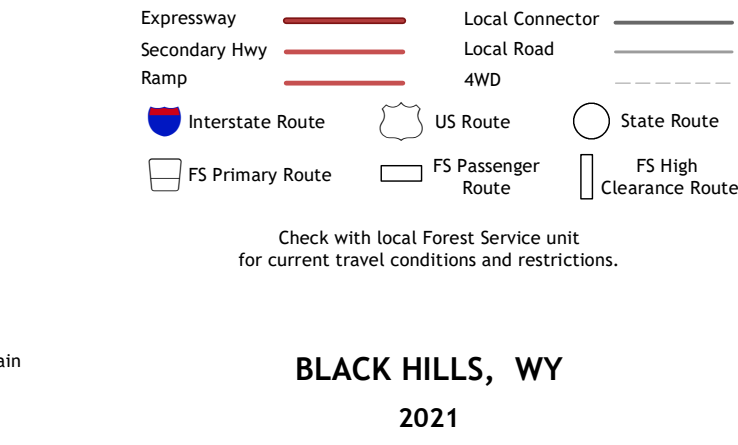
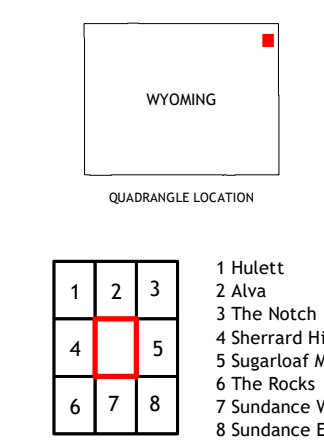
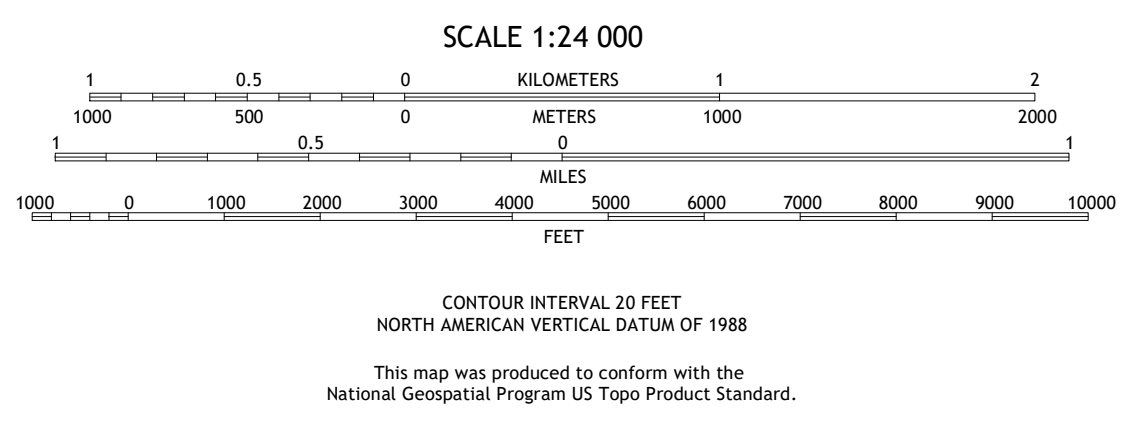
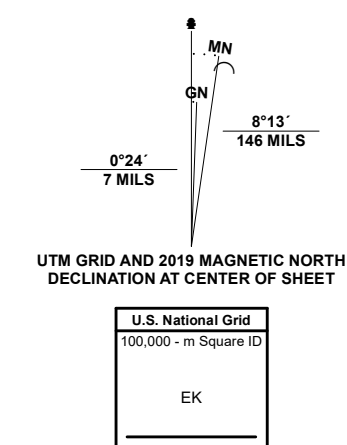


Produced by the United States Geological Survey... Imagery: NADIP, July 2017 - October 2017... U.S. Census Bureau, 2017... National Hydrography Dataset, 2009 - 2019... National Elevation Dataset, 2001... Public Land Survey System, BLM, 2020... FWS National Wetlands Inventory 1981 - 1982



ADJOINING QUADRANGLES table with 3 rows and 3 columns of numbers (1-9) and corresponding names: 1 Hullett, 2 Alva, 3 The Notch, 4 Sherrard Hill, 5 Sugarloaf Mountain, 6 The Rocks, 7 Sundance West, 8 Sundance East.

BLACK HILLS, WY 2021

