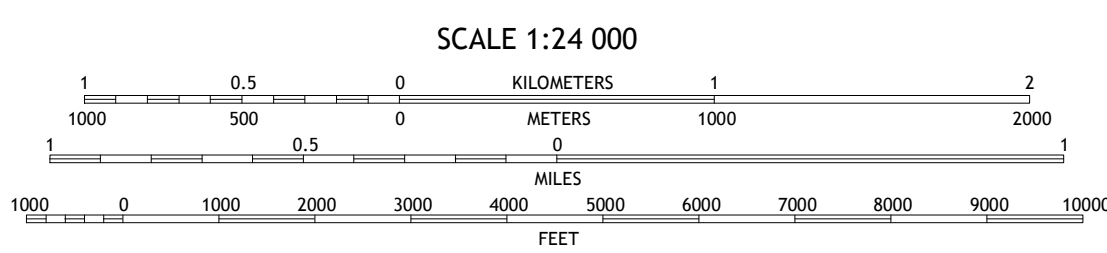

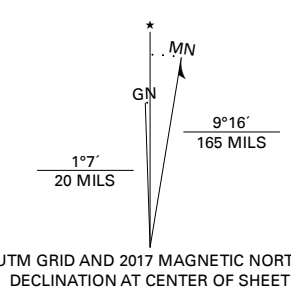


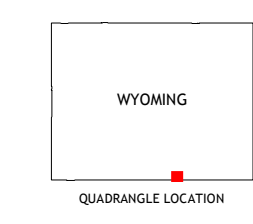
Produced by the United States Geological Survey

North American Datum of 1983 (NAD83) World Geodetic System of 1984 (WGS84) Projection and 1 000-meter grid-Universal Transverse Mercator, Zone 13T This map is not a legal document. Boundaries may be generalized for this map scale. Private lands within government reservations may not be shown. Obtain permission before entering private lands.

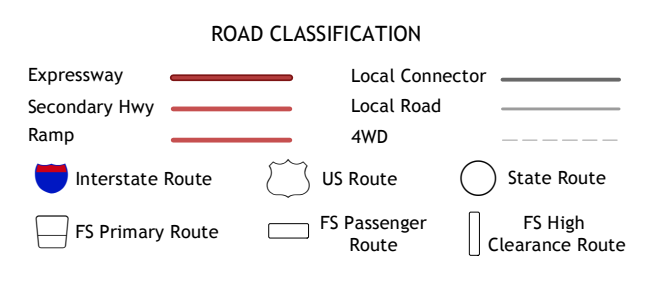
Imagery: N.A.I.P., September 2015 - November 2015 Roads: U.S. Census Bureau, 2017 Data within US Forest Service Lands: FSTopo Data with limited Forest Service updates, 2013 - 2017 Names: GNS, 1979 Hydrography: National Hydrography Dataset, 2006 - 2014 Contours: National Elevation Dataset, 2006 Boundaries: Multiple sources; see metadata file, 2015 Public Land Survey System: BLM, 2016 Wetlands: FWS National Wetlands Inventory 1980 - 1983



CONTOUR INTERVAL 40 FEET NORTH AMERICAN VERTICAL DATUM OF 1988 This map was produced to conform with the National Geospatial Program US Topo Product Standard, 2011. A metadata file associated with this product is draft version 0.6.18



QUADRANGLE LOCATION table with 8 cells and 8 numbered locations: 1 Encampment, 2 Gunst Reservoir, 3 Barcus Peak, 4 Dudley Creek, 5 Trent Creek, 6 West Fork Lake, 7 Davis Peak, 8 Pearl



Check with local Forest Service unit for current travel conditions and restrictions.

BLACKHALL MOUNTAIN, WY, CO 2017

