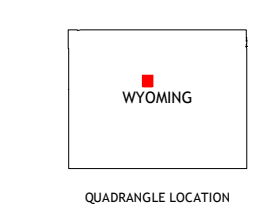
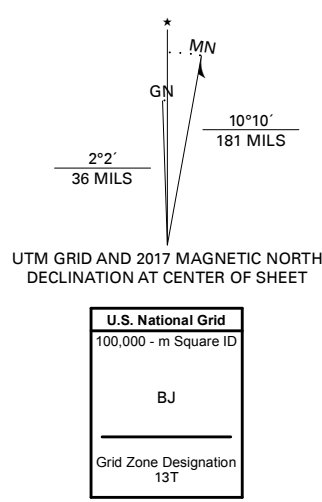




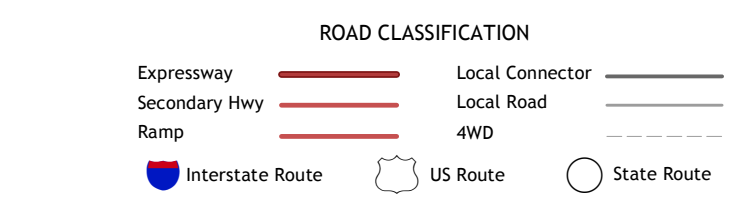
**Produced by the United States Geological Survey**  
North American Datum of 1983 (NAD83)  
World Geodetic System of 1984 (WGS84). Projection and  
1 000-meter grid: Universal Transverse Mercator, Zone 12T13T  
This map is not a legal document. Boundaries may be  
generalized for this map scale. Private lands within government  
reservations may not be shown. Obtain permission before  
entering private lands.

Imagery:.....NAIP, July 2015 - November 2015  
Roads:.....U.S. Census Bureau, 2017  
Names:.....GNIS, 1979 - 2011  
Hydrography:.....National Hydrography Dataset, 2003 - 2015  
Contours:.....National Elevation Dataset, 2011  
Boundaries:.....Multiple sources; see metadata file, 2014 - 2016  
Public Land Survey System:.....BLM, 2017  
Wetlands:.....FWS National Wetlands Inventory 1980 - 1981



1	2	3
4	5	6
7	8	

ADJOINING QUADRANGLES



- 1 Red Hole
- 2 Coyote Hill
- 3 Packsaddle Creek
- 4 Devil Side
- 5 Rathbun Ranch
- 6 Birdseye Pass
- 7 Guffy Peak
- 8 De Pass

