

Produced by the United States Geological Survey North American Datum of 1983 (NAD83) World Geodetic System of 1984 (WGS84) Projection and 1 000-meter grid/Universal Transverse Mercator, Zone 13T This map is not a legal document. Boundaries may be generalized for this map scale. Private lands within government reservations may not be shown. Obtain permission before entering private lands.

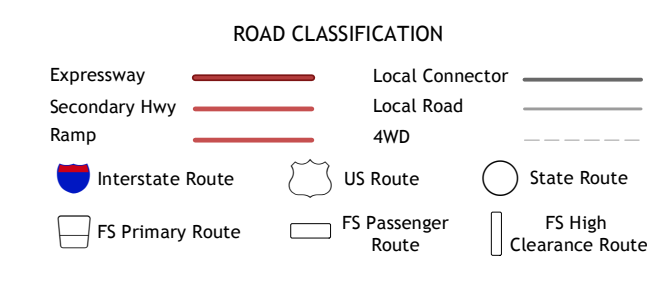
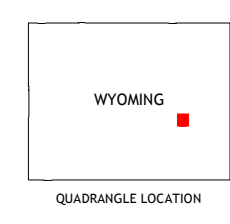
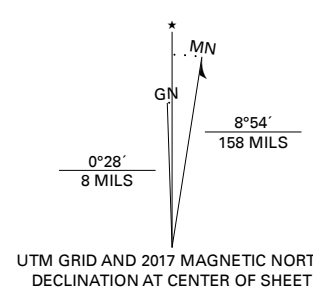


Table with 8 columns and 2 rows listing features: 1 Root Creek, 2 Hermit Rock, 3 La Prele Reservoir, 4 Buffalo Peak, 5 Manaster Creek, 6 Warbonnet Peak, 7 School Section Mountain, 8 Saddleback Mountain.

