
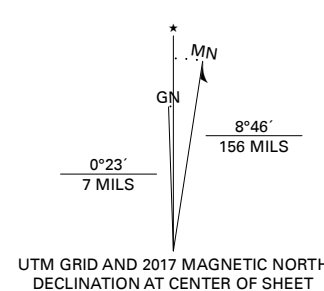


**Produced by the United States Geological Survey**

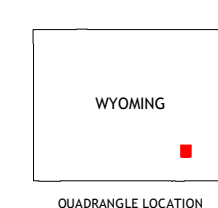
North American Datum of 1983 (NAD83)  
World Geodetic System of 1984 (WGS84) Projection and  
1 000-meter grid/Universal Transverse Mercator, Zone 13T  
This map is not a legal document. Boundaries within government  
reservations may not be shown. Obtain permission before  
entering private lands.

Imagery.....N.A.I.P., June 2015 - October 2015  
Roads.....U.S. Census Bureau, 2017  
Names.....GNIS, 1979  
Hydrography.....National Hydrography Dataset, 2004  
Contours.....National Elevation Dataset, 2007  
Boundaries.....Multiple sources; see metadata file 2014 - 2016  
Public Land Survey System.....BLM, 2017  
Wetlands.....FWS National Wetlands Inventory 1981 - 1982



CONTOUR INTERVAL 20 FEET  
NORTH AMERICAN VERTICAL DATUM OF 1988

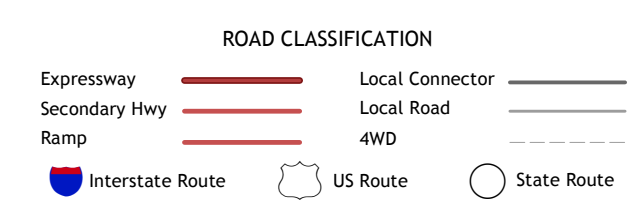
This map was produced to conform with the  
National Geospatial Program US Topo Product Standard, 2011.  
A metadata file associated with this product is draft version 0.6.18



1	2	3
4	5	6
7	8	

ADJOINING QUADRANGLES

- 1 Ayres Spring
- 2 Dodge Ranch
- 3 Bull Camp Peak
- 4 McGill Lakes
- 5 Guide Rock
- 6 Lake lone
- 7 Sybilie Springs
- 8 Sheep Rock



**BLUEGRASS WELLS, WY**

2017

