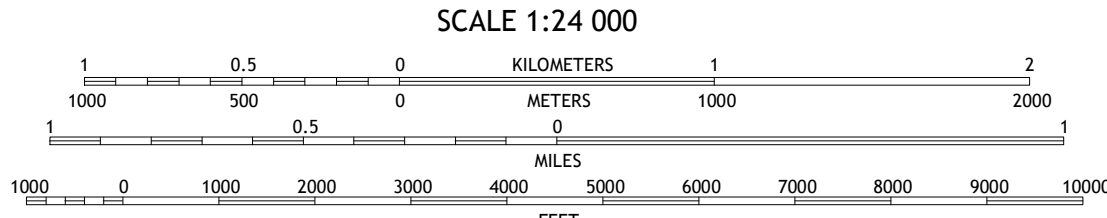

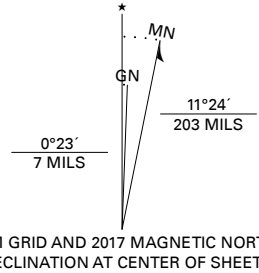


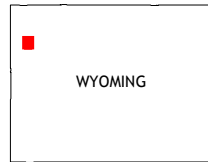
Produced by the United States Geological Survey

North American Datum of 1983 (NAD83)
World Geodetic System of 1984 (WGS84). Projection and
1 000-meter grid: Universal Transverse Mercator, Zone 12T
This map is not a legal document. Boundaries may be
generalized for this map scale. Private lands within government
reservations may not be shown. Obtain permission before
entering private lands.

Imagery.....NAIP, September 2015 - November 2015
Roads.....U.S. Census Bureau, Not Available
Data within US Forest Service Lands.....FSTopo
Names.....with limited Forest Service updates, Not Available
Hydrography.....GNIS, 1979 - 2017
Contours.....National Hydrography Dataset, 2001 - 2017
Boundaries.....National Elevation Dataset, 1999
Public Land Survey System.....multiple file, 2015
Wetlands.....BLM, 2017
Wetlands.....National Wetlands Inventory 1982 - 1983



CONTOUR INTERVAL 40 FEET
NORTH AMERICAN VERTICAL DATUM OF 1988
This map was produced to conform with the
National Geospatial Program US Topo Product Standard, 2011.
A metadata file associated with this product is draft version 0.6.18



1	2	3
4	5	6
7	8	9

1 Snake Hot Springs
2 Mount Hancock
3 Crooked Creek
4 Huckleberry Mountain
5 Gravel Peak
6 Two Ocean Lake
7 Whetstone Mountain
8 Gravel Mountain

ADJOINING QUADRANGLES

ROAD CLASSIFICATION	
Expressway	Local Connector
Secondary Hwy	Local Road
Ramp	4WD
Interstate Route	US Route
FS Primary Route	FS Passenger Route
	FS High Clearance Route

Check with local Forest Service unit
for current travel conditions and restrictions.

BOBCAT RIDGE, WY
2017

