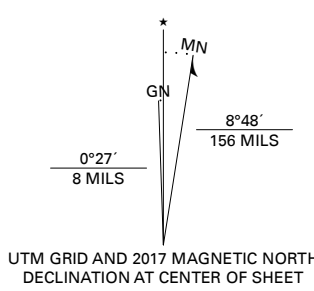


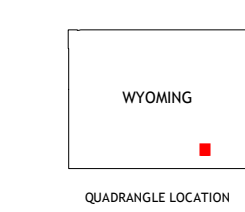
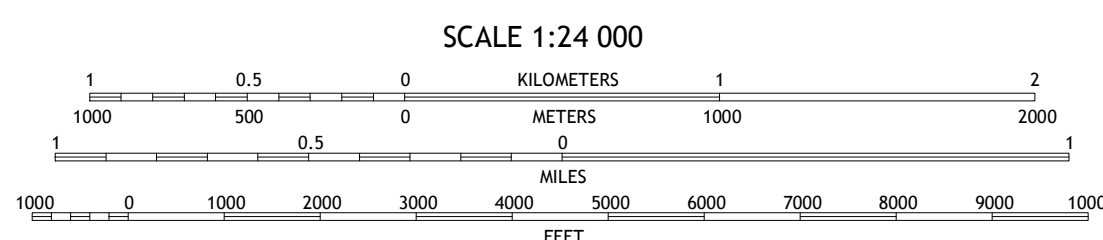
**Produced by the United States Geological Survey**

North American Datum of 1983 (NAD83)  
World Geodetic System of 1984 (WGS84), Projection and  
1 000-meter grid/Universal Transverse Mercator, Zone 13T  
This map is not a legal document. Boundaries may be  
generalized for this map scale. Private lands within government  
reservations may not be shown. Obtain permission before  
entering private lands.

Imagery.....NAIP, September 2015 - October 2015  
Roads.....U.S. Census Bureau, 2017  
Names.....GNIS, 1979  
Hydrography.....National Hydrography Dataset, 2004 - 2016  
Contours.....National Elevation Dataset, 2007  
Boundaries.....Multiple sources; see metadata file 2014 - 2016  
Public Land Survey System.....BLM, 2017  
Wetlands.....FWS National Wetlands Inventory 1981 - 1982



100,000 - m Square ID	DG
Grid Zone Designation	DF
UTM	13T



1	2	3
4	5	6
7	8	


ADJOINING QUADRANGLES

**ROAD CLASSIFICATION**

Expressway	Local Connector
Secondary Hwy	Local Road
Ramp	4WD
Interstate Route	US Route
	State Route

1 Cooper Lake North
2 Lake lone
3 Sybille Springs
4 Cooper Lake South
5 Bosler SE
6 Alsop Lake
7 Bamforth Lake
8 Howell

**BOSLER, WY**  
2017



NSN 716 4-30 1 6 4 0 4 0 4 6 0 7  
NSA REF NO. USGS X 4 K 4 9 1 B