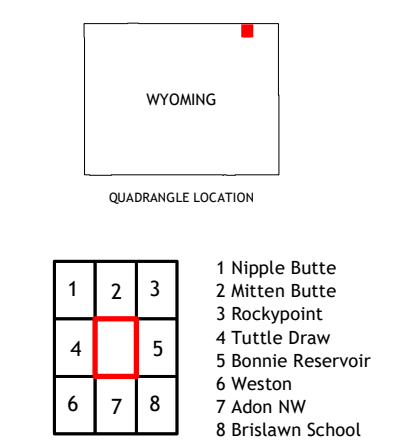
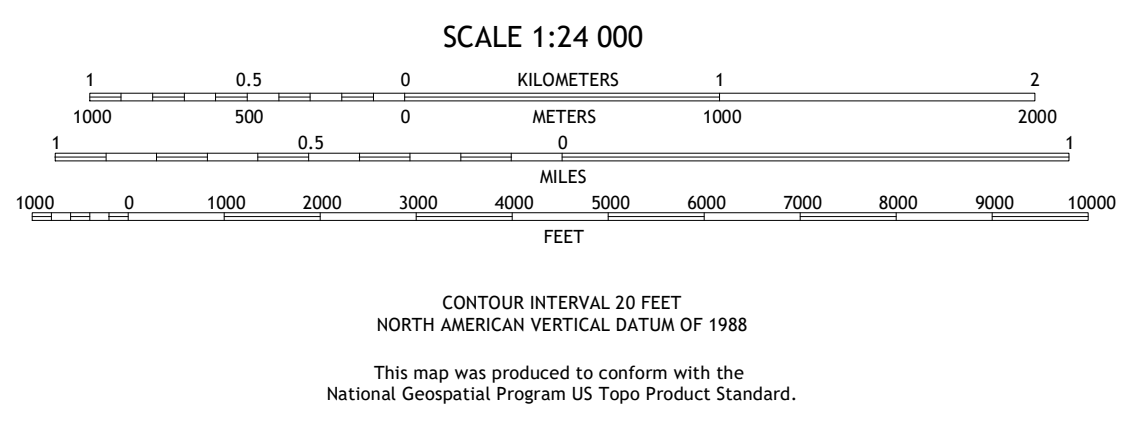
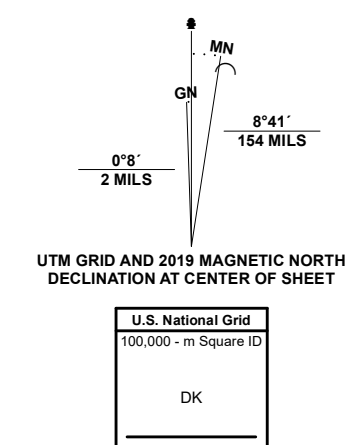


44.7500° -105.2500° 81 82 83 84 85 86 87 88 89 90 -105.1250° 44.7500°

Produced by the United States Geological Survey... Imagery... Roads... Names... Boundaries... Wetlands...



ROAD CLASSIFICATION legend including symbols for Expressway, Secondary Hwy, Interstate Route, FS Primary Route, Local Connector, Local Road, 4WD, US Route, FS Passenger Route, State Route, and FS High Clearance Route.

BOWMAN HILL, WY 2021

