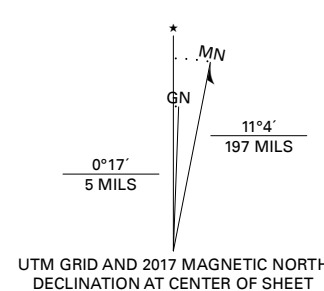


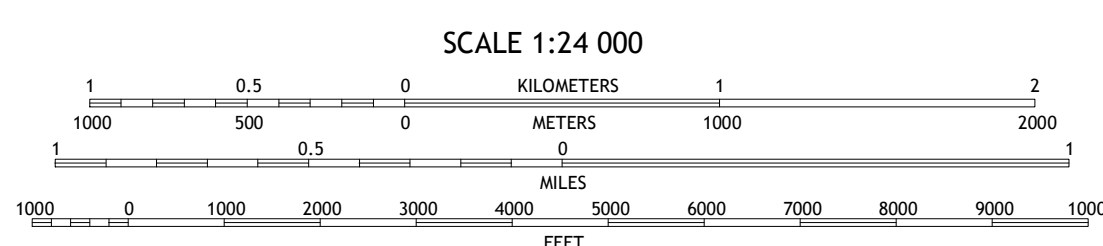

Produced by the United States Geological Survey

North American Datum of 1983 (NAD83)
World Geodetic System of 1984 (WGS84). Projection and
1 000-meter grid: Universal Transverse Mercator, Zone 12T
This map is not a legal document. Boundaries may be
generalized for this map scale. Private lands within government
reservations may not be shown. Obtain permission before
entering private lands.

Imagery.....N.A.I.P., September 2015 - October 2015
Roads.....U.S. Census Bureau, 2017
Names.....GNIS, 1979
Hydrography.....National Hydrography Dataset, 2002
Contours.....National Elevation Dataset, 2000
Boundaries.....Multiple sources; see metadata file, 2014, 2016
Public Land Survey System.....BLM, 2017
Wetlands.....FWS National Wetlands Inventory, 1981

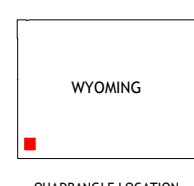


UTM GRID AND 2017 MAGNETIC NORTH
DECLINATION AT CENTER OF SHEET



CONTOUR INTERVAL 20 FEET
NORTH AMERICAN VERTICAL DATUM OF 1988

This map was produced to conform with the
National Geospatial Program US Topo Product Standard, 2011.
A metadata file associated with this product is draft version 0.6.18



| | | |
|---|---|---|
| 1 | 2 | 3 |
| 4 | 5 | 6 |
| 7 | 8 | 9 |

- 1 Elköl SW
- 2 Cumberland Gap
- 3 Mulkey Spring
- 4 Meadow Draw
- 5 Carter
- 6 Ragan
- 7 Leroy
- 8 Fort Bridger

| ROAD CLASSIFICATION | |
|---------------------|------------------|
| | Expressway |
| | Secondary Hwy |
| | Ramp |
| | Local Connector |
| | Local Road |
| | Interstate Route |
| | US Route |
| | State Route |

BRIDGER, WY
2017

