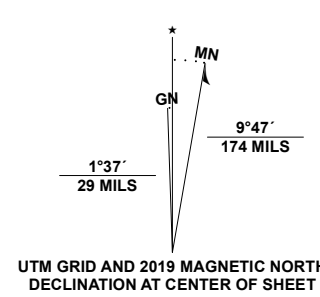


Produced by the United States Geological Survey
North American Datum of 1983 (NAD83)
World Geodetic System of 1984 (WGS84). Projection and
1 000-meter grid/Universal Transverse Mercator, Zone 13T
This map is not a legal document. Boundaries may be
generalized for this map scale. Private lands within government
reservations may not be shown. Obtain permission before
entering private lands.

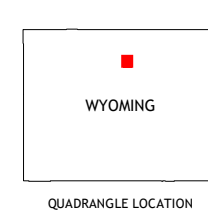
Imagery.....NAIP, September 2017 - January 2018
Roads.....U.S. Census Bureau, 2017
Roads within US Forest Service Lands.....FS Topo
Data with limited Forest Service updates, 2013
Names.....GNIS, 1979 - 2019
Hydrography.....National Hydrography Dataset, 2002 - 2020
Contours.....National Elevation Dataset, 2006
Boundaries.....Multiple sources; see metadata file 2017, 2021
Public Land Survey System.....BLM, 2020
Wetlands.....FWS National Wetlands Inventory 1980 - 1980



U.S. National Grid	
100,000 - m Square ID	
CK	00
CJ	00
Grid Zone Designation: 13T	

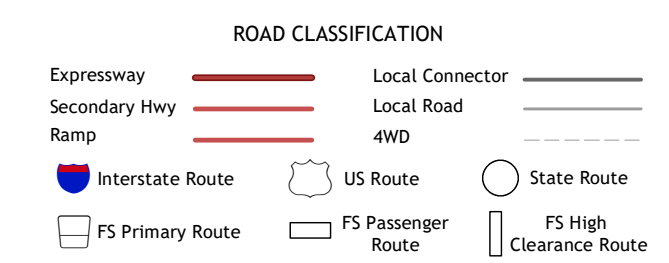


CONTOUR INTERVAL 40 FEET
NORTH AMERICAN VERTICAL DATUM OF 1988
This map was produced to conform with the
National Geospatial Program US Topo Product Standard.



1	2	3
4	5	6
7	8	

- ADJOINING QUADRANGLES
- 1 Allen Draw
 - 2 Lake Solitude
 - 3 Lake Helen
 - 4 Pierce Draw
 - 5 Meadowlark Lake
 - 6 Ten Sleep
 - 7 Old Maid Gulch
 - 8 Onion Gulch



Check with local Forest Service unit
for current travel conditions and restrictions.

BROKENBACK NARROWS, WY
2021

