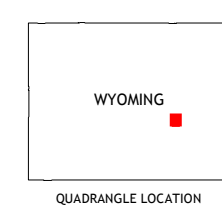
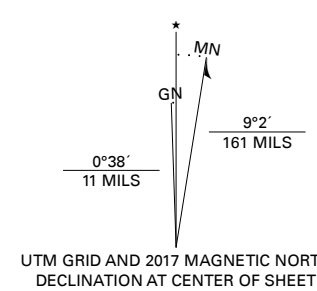
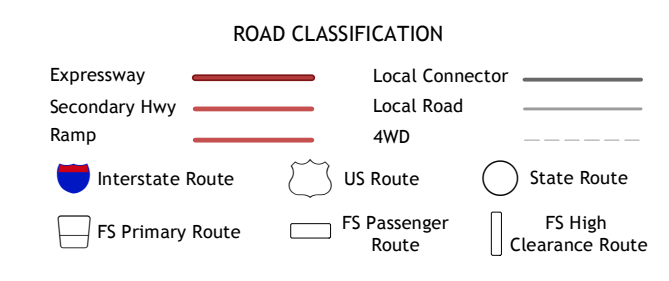


Produced by the United States Geological Survey North American Datum of 1983 (NAD83) World Geodetic System of 1984 (WGS84) Projection and 1 000-meter grid/Universal Transverse Mercator, Zone 13T This map is not a legal document. Boundaries may be generalized for this map scale. Private lands within government reservations may not be shown. Obtain permission before entering private lands.



ADJOINING QUADRANGLES table with 8 cells listing adjacent peaks: 1 Banner Mountain, 2 Protomans Knob, 3 Root Creek, 4 Reno Hill, 5 Buffalo Peak, 6 Squaw Spring, 7 Rock Creek, 8 Warbonnet Peak.



Check with local Forest Service unit for current travel conditions and restrictions.

BUCK PEAK, WY 2017

