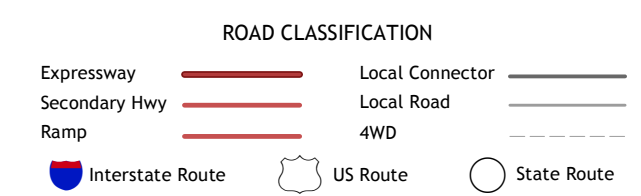
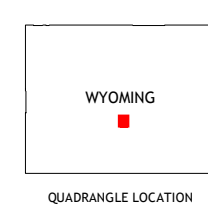
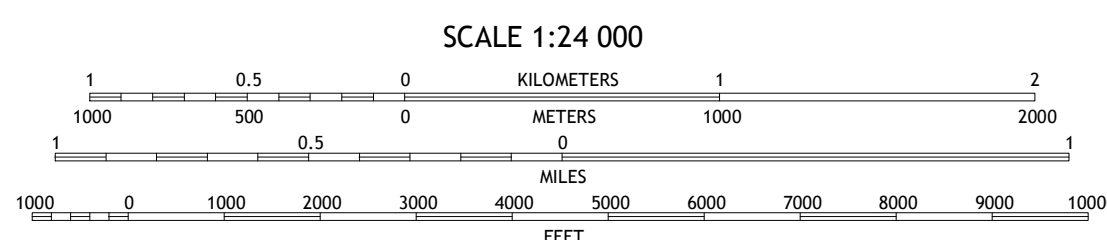
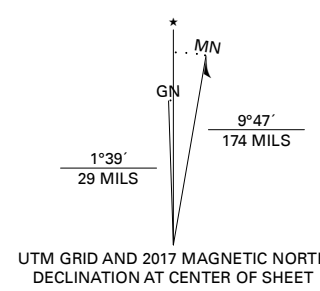


Produced by the United States Geological Survey
North American Datum of 1983 (NAD83)
World Geodetic System of 1984 (WGS84). Projection and
1 000-meter grid/Universal Transverse Mercator, Zone 13T
This map is not a legal document. Boundaries may be
generalized for this map scale. Private lands within government
reservations may not be shown. Obtain permission before
entering private lands.

Imagery.....NAIP, June 2015 - October 2015
Roads.....U.S. Census Bureau, 2017
Names.....GNIS, 1979 - 1994
Hydrography.....National Hydrography Dataset, 2003 - 2016
Contours.....National Elevation Dataset, 2009
Boundaries.....Multiple sources; see metadata file, 2014 - 2016
Public Land Survey System.....BLM, 2017
Wetlands.....FWS National Wetlands Inventory 1980 - 1981



1	2	3
4	5	
6	7	8

ADJOINING QUADRANGLES

- 1 Lankin Dome
- 2 Lone Mountain
- 3 Miller Spring
- 4 Split Rock
- 5 Savage Peak
- 6 Whiskey Peak
- 7 Muddy Gap
- 8 Youngs Pass

BUCKLIN RESERVOIRS, WY
2017

