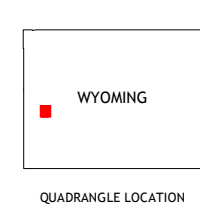
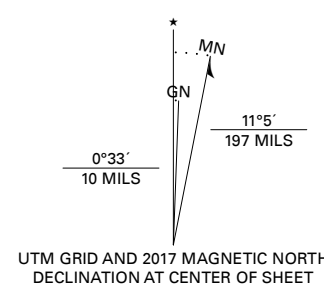


Produced by the United States Geological Survey

North American Datum of 1983 (NAD83)
World Geodetic System of 1984 (WGS84), Projection and
1 000-meter grid/Universal Transverse Mercator, Zone 12T
This map is not a legal document. Boundaries may be
generalized for this map scale. Private lands within government
reservations may not be shown. Obtain permission before
entering private lands.

Imagery.....NAIP, August 2015 - November 2015
Roads.....U.S. Census Bureau, 2017
Names.....GNIS, 1979 - 2017
Hydrography.....National Hydrography Dataset, 2001 - 2015
Contours.....National Elevation Dataset, 2000
Boundaries.....Multiple sources; see metadata file 2014 - 2016
Public Land Survey System.....BLM, 2017
Wetlands.....FWS National Wetlands Inventory, 1982



1	2	3
4	5	6
7	8	


ADJOINING QUADRANGLES

- 1 Halfway
- 2 Onion Springs
- 3 Daniel
- 4 Meadow Canyon
- 5 Ball Island
- 6 Deer Hill
- 7 Big Piney West
- 8 Big Piney East

ROAD CLASSIFICATION	
Expressway	Local Connector
Secondary Hwy	Local Road
Ramp	4WD
Interstate Route	US Route
	State Route

BUDD RESERVOIR, WY

2018



NSN 7566-430-1640-4621
NGA REF NO. USGS X 24 K 6 9 8 2