

Produced by the United States Geological Survey
North American Datum of 1983 (NAD83)
World Geodetic System of 1984 (WGS84)
Projection and 1 000-meter grid/Universal Transverse Mercator, Zone 13T
This map is not a legal document. Boundaries may be generalized for this map scale. Private lands within government reservations may not be shown. Obtain permission before entering private lands.

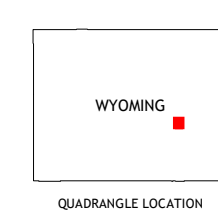
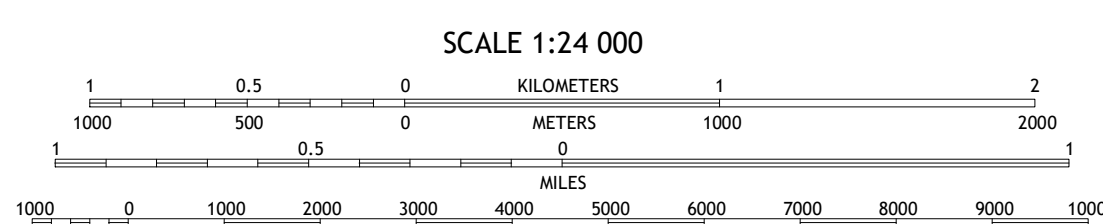
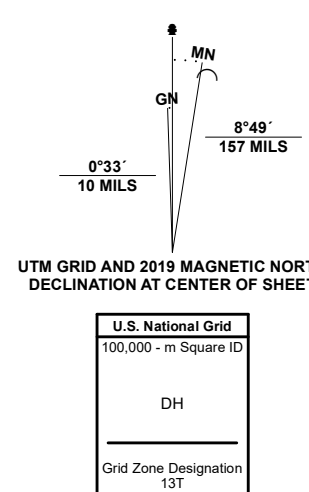
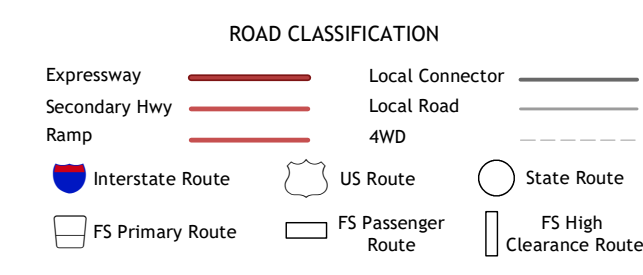


Table of adjoining quadrangles with 8 numbered entries: 1 Protsmans Knob, 2 Root Creek, 3 Hermit Rock, 4 Buck Peak, 5 Blue Nose Creek, 6 Rock Creek, 7 Warbonnet Peak, 8 School Section Mountain.



Check with local Forest Service unit for current travel conditions and restrictions.

BUFFALO PEAK, WY 2021

