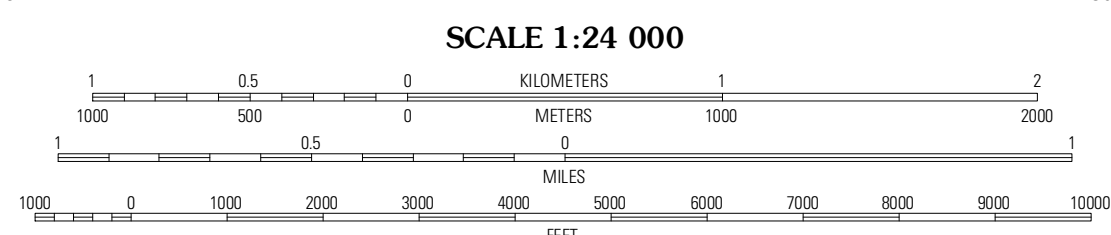
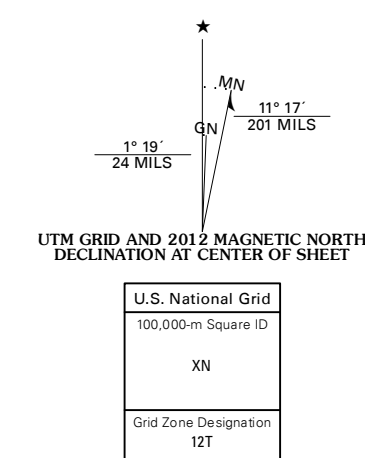



Produced by the United States Geological Survey  
North American Datum of 1983 (NAD83)  
World Geodetic System of 1984 (WGS84). Projection and  
1 000-meter grid: Universal Transverse Mercator, Zone 12T  
10 000-foot ticks: Wyoming Coordinate System of 1983  
(west central zone)

Imagery.....NAP, August 2009  
Roads.....©2006-2011 TomTom  
Names.....GNIS, 2011  
Hydrography.....National Hydrography Dataset, 2009  
Contours.....National Elevation Dataset, 2001  
Boundaries.....Census, BIVC, IBC, USGS, 1972-2010  
Public Land Survey System.....BLM, 2006-2008



CONTOUR INTERVAL 20 FEET  
NORTH AMERICAN VERTICAL DATUM OF 1988

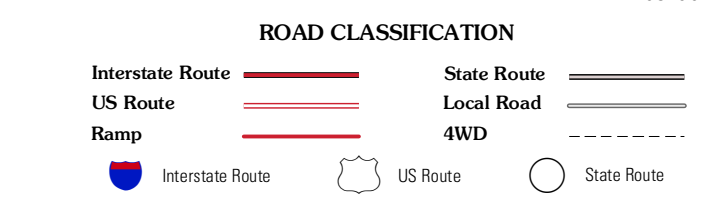
This map was produced to conform with the  
National Geospatial Program US Topo Product Standard, 2011.  
A metadata file associated with this product is draft version 0.6.3



QUADRANGLE LOCATION

|                      |                 |                  |
|----------------------|-----------------|------------------|
| Crowheart            | Crowheart Butte | Lookout Butte SW |
| Bull Lake West       | Bull Lake East  | Argo Butte       |
| Saint Lawrence Basin | Wise Flat       | Fort Washakie    |

ADJOINING 7.5 QUADRANGLES



**BULL LAKE EAST, WY**  
2012