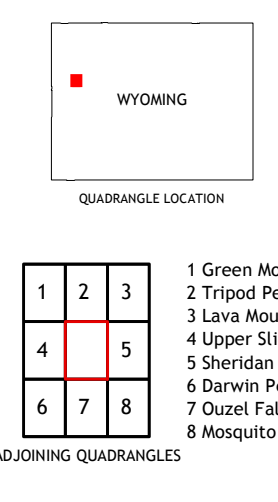
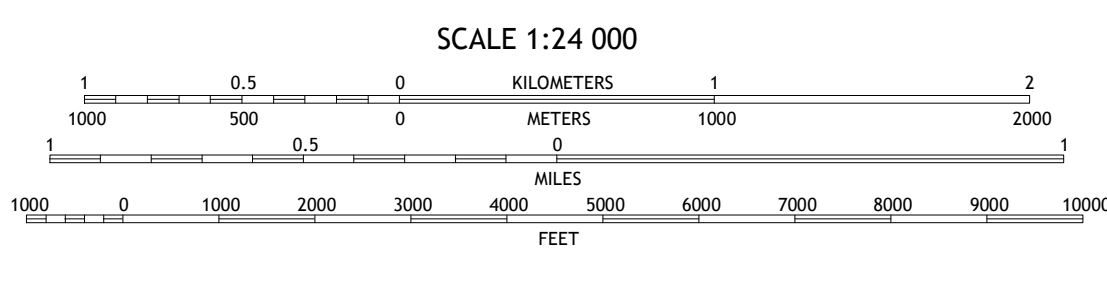
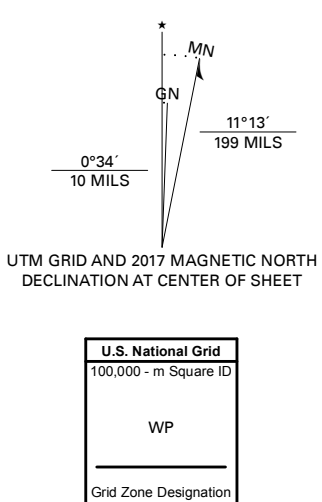


Produced by the United States Geological Survey North American Datum of 1983 (NAD83) World Geodetic System of 1984 (WGS84) Projection and 1 000-meter grid: Universal Transverse Mercator, Zone 12T This map is not a legal document. Boundaries may be generalized for this map scale. Private lands within government reservations may not be shown. Obtain permission before entering private lands.



ROAD CLASSIFICATION Expressway Secondary Hwy Ramp Interstate Route FS Primary Route FS Passenger Route FS High Clearance Route Local Connector Local Road 4WD State Route US Route State Route

