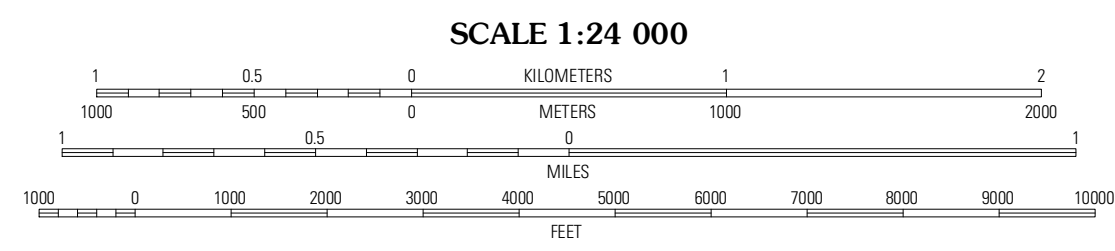
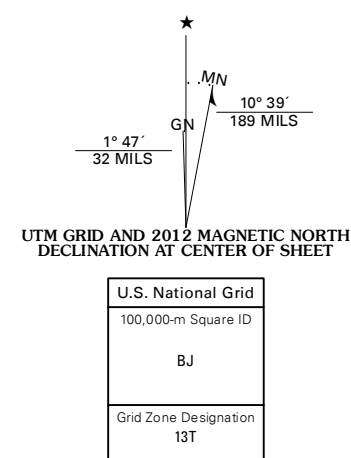
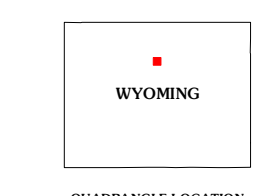


Produced by the United States Geological Survey
North American Datum of 1983 (NAD83)
World Geodetic System of 1984 (WGS84). Projection and
1 000-meter grid: Universal Transverse Mercator, Zone 13T
10 000-foot ticks: Wyoming Coordinate System of 1983 (east
central zone)

Imagery.....NAIP, August 2009
Roads.....©2006-2011 TomTom
Names.....GNIS, 2011
Hydrography.....National Hydrography Dataset, 2009
Contours.....National Elevation Dataset, 2011
Boundaries.....Census, IBWC, IBC, USCS, 1972 - 2010
Public Land Survey System.....BLM, 2006 - 2008

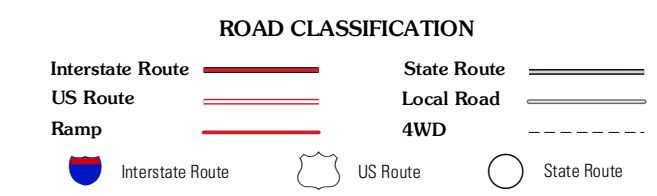


This map was produced to conform with the
National Geospatial Program US Topo Product Standard, 2011.
A metadata file associated with this product is draft version 0.6.3



QUADRANGLE LOCATION

Beacon Draw	Wild Horse Hill	Ten Sleep
Cabin Fork	Castle Gardens	Joe Emme Creek
Wagon Prong	Deadline Draw	Indian Creek



CASTLE GARDENS, WY
2012

ADJOINING 7.5' QUADRANGLES