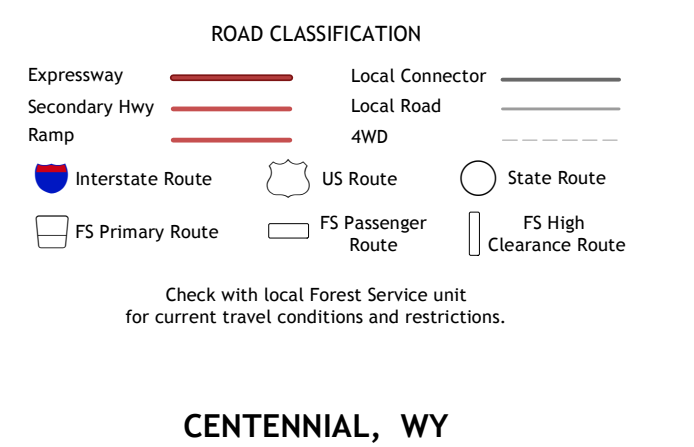
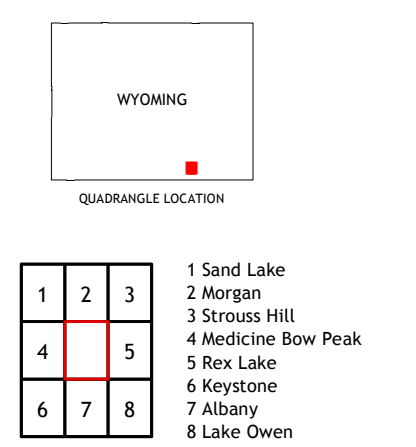
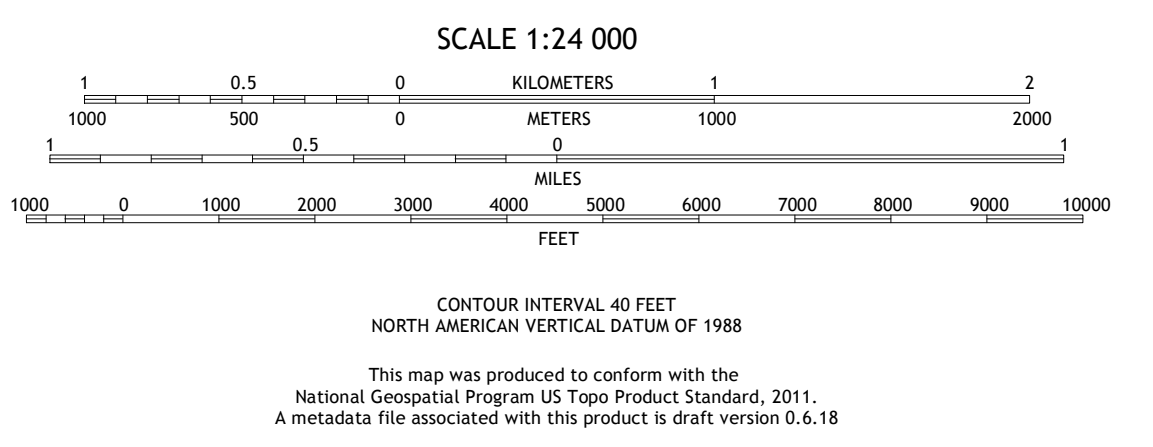



Produced by the United States Geological Survey
North American Datum of 1983 (NAD83)
World Geodetic System of 1984 (WGS84). Projection and 1 000-meter grid: Universal Transverse Mercator, Zone 13T
This map is not a legal document. Boundaries may be generalized for this map scale. Private lands within government reservations may not be shown. Obtain permission before entering private lands.

Imagery:.....NAIP, September 2015 - October 2015
Roads:.....U.S. Census Bureau, 2017
Roads within US Forest Service Lands:.....FS Topo Data with limited Forest Service updates, 2017
Names:.....GNS, 1979 - 2017
Hydrography:.....National Hydrography Dataset, 2004 - 2015
Contours:.....National Elevation Dataset, 2006
Boundaries:.....Multiple sources; see metadata file, 2017
Public Land Survey System:.....BLM, 2017
Wetlands:.....FWS National Wetlands Inventory 1980 - 1981



CENTENNIAL, WY 2017

