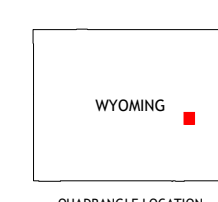
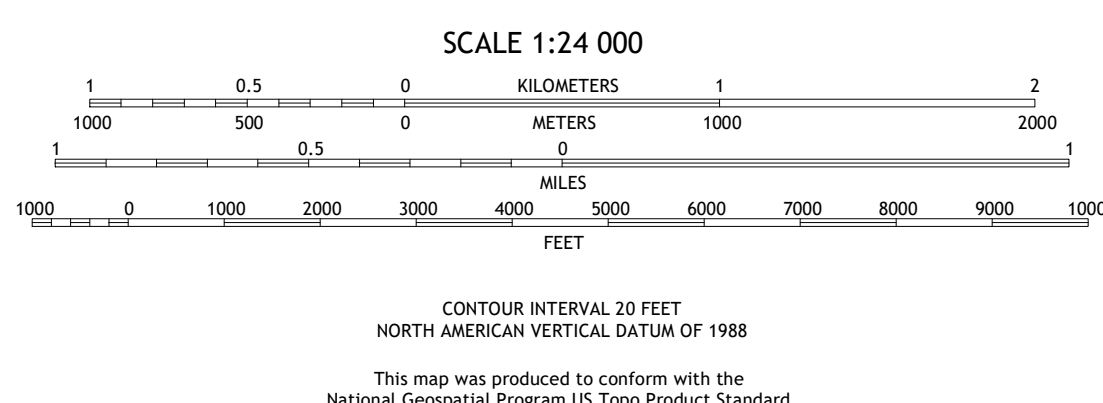
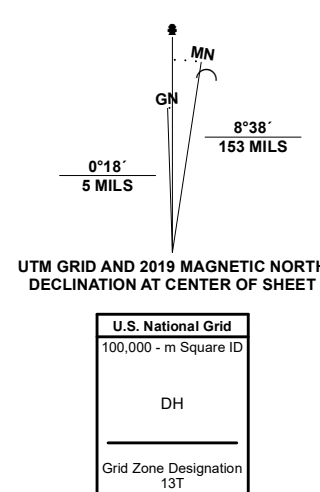


Produced by the United States Geological Survey
North American Datum of 1983 (NAD83)
World Geodetic System of 1984 (WGS84). Projection and
1 000-meter grid: Universal Transverse Mercator, Zone 13T
This map is not a legal document. Boundaries may be
generalized for this map scale. Private lands within government
reservations may not be shown. Obtain permission before
entering private lands.

Imagery:.....NAIP, July 2017 - October 2017
Roads:.....U.S. Census Bureau, 2016
Names:.....GNIS, 1979 - 2020
Hydrography:.....National Hydrography Dataset, 2005 - 2019
Contours:.....National Elevation Dataset, 2011
Boundaries:.....Multiple sources: see metadata file 2019 - 2021
Public Land Survey System:.....BLM, 2020
Wetlands:.....FWS National Wetlands Inventory 1981 - 1981



1	2	3
4	5	6
7	8	

ADJOINING QUADRANGLES

- Orpha
- Douglas
- Antelope Creek
- La Prele Reservoir
- Irvine
- Maneater Creek
- Poison Lake
- Ditts Ranch

