

Produced by the United States Geological Survey North American Datum of 1983 (NAD83) World Geodetic System of 1984 (WGS84) Projection and 1 000-meter grid/Universal Transverse Mercator, Zone 13T

Imagery: NAIP, June 2015 - October 2015 Roads: U.S. Census Bureau, 2017 Names: GNS, 1979 - 2017 Hydrography: National Hydrography Dataset, 2004 - 2015 Contours: National Elevation Dataset, 2007 - 2008 Boundaries: Multiple sources; see metadata file, 2014 - 2016 Public Land Survey System: BLM, 2017 Wetlands: FWS National Wetlands Inventory 1980

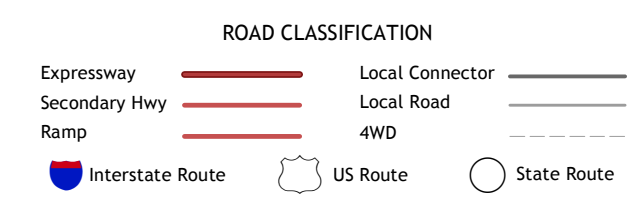
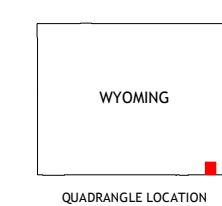
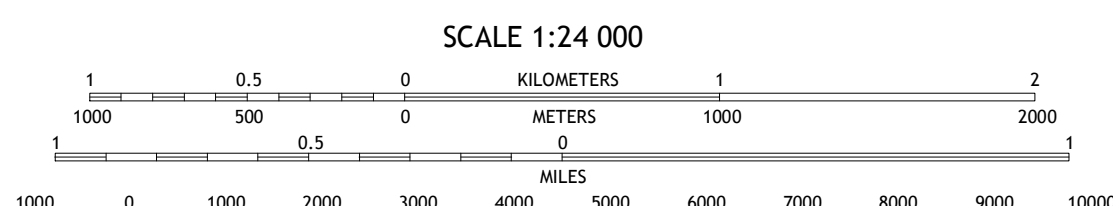
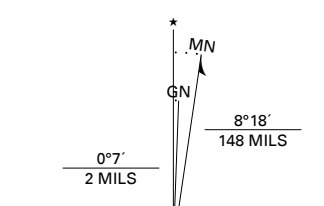


Table with 3 columns and 3 rows showing adjacent quadrangles: 1, 2, 3; 4, 5; 6, 7, 8

