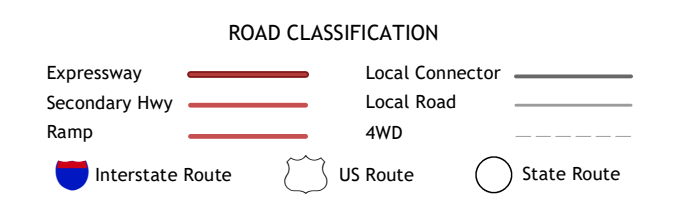
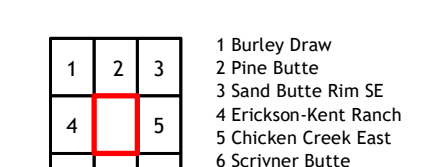
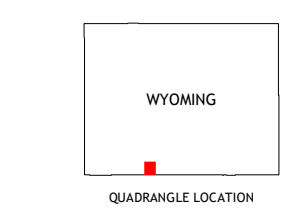
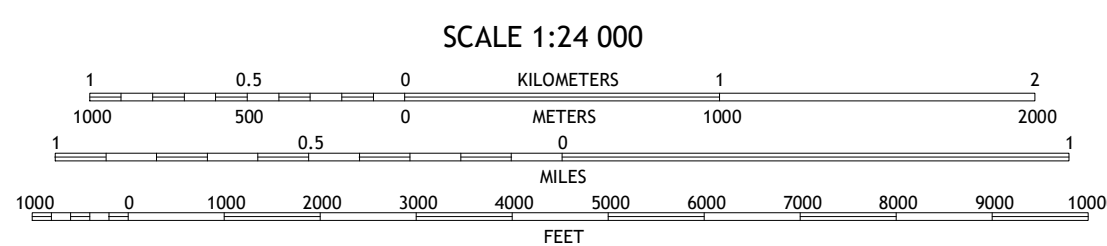
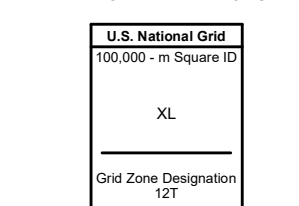
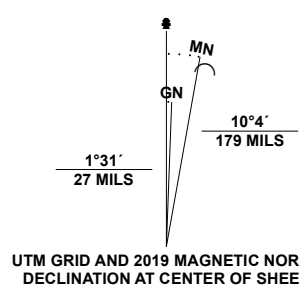


Produced by the United States Geological Survey

North American Datum of 1983 (NAD83)
World Geodetic System of 1984 (WGS84), Projection and
1 000-meter grid; Universal Transverse Mercator, Zone 12T
This map is not a legal document. Boundaries may be
generalized for this map scale. Private lands within government
reservations may not be shown. Obtain permission before
entering private lands.

- Imagery.....NAIP, June 2017 - January 2018
- Roads.....U.S. Census Bureau, 2017
- Names.....GNIS, 1979
- Hydrography.....National Hydrography Dataset, 2002 - 2019
- Contours.....National Elevation Dataset, 2007
- Boundaries.....Multiple sources; see metadata file, 2019 - 2021
- Public Land Survey System.....BLM, 2020
- Wetlands.....FWS National Wetlands Inventory, 1982



CHICKEN CREEK WEST, WY

