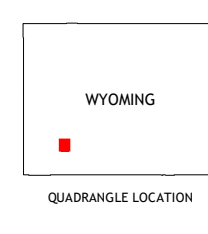
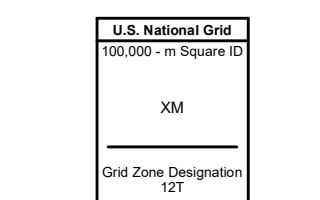
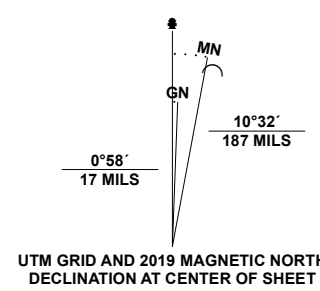


**Produced by the United States Geological Survey**

North American Datum of 1983 (NAD83)  
World Geodetic System of 1984 (WGS84) - Projection and  
1 000-meter grid/Universal Transverse Mercator, Zone 12T  
This map is not a legal document. Boundaries may be  
generalized for this map scale. Private lands within government  
reservations may not be shown. Obtain permission before  
entering private lands.

Imagery.....N.A.I.P., June 2017 - January 2018  
Roads.....U.S. Census Bureau, 2017  
Names.....GNIS, 1979 - 2019  
Hydrography.....National Hydrography Dataset, 2002 - 2019  
Contours.....National Elevation Dataset, 2000  
Boundaries.....Multiple sources: see metadata file, 2019 - 2021  
Public Land Survey System.....BLM, 2020  
Wetlands.....FWS National Wetlands Inventory, 1983



1	2	3
4	5	6
7	8	

- 1 Gasson Bridge
- 2 Pittman Well
- 3 Clay Buttes
- 4 Big Island Bridge
- 5 Clay Buttes SW
- 6 Stevens Flat
- 7 Austin Ranch
- 8 Scott Spring

ROAD CLASSIFICATION	
	Expressway
	Secondary Hwy
	Ramp
	Local Connector
	Local Road
	Interstate Route
	US Route
	State Route
	4WD

