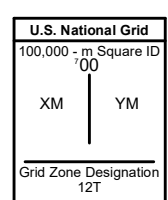
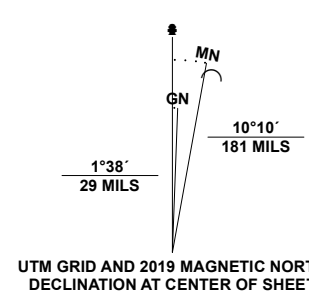


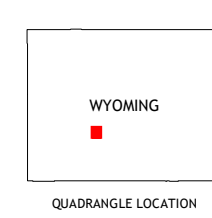
Produced by the United States Geological Survey

North American Datum of 1983 (NAD83)
World Geodetic System of 1984 (WGS84). Projection and
1 000-meter grid/Universal Transverse Mercator, Zone 12T
This map is not a legal document. Boundaries may be
generalized for this map scale. Private lands within government
reservations may not be shown. Obtain permission before
entering private lands.

Imagery.....NAIP, August 2017 - January 2018
Roads.....U.S. Census Bureau, 2017
Names.....GNIS, 1979
Hydrography.....National Hydrography Dataset, 2003 - 2021
Contours.....National Elevation Dataset, 2008
Boundaries.....Multiple sources; see metadata file 2019, 2021
Public Land Survey System.....BLM, 2020
Wetlands.....FWS National Wetlands Inventory 1982



CONTOUR INTERVAL 20 FEET
NORTH AMERICAN VERTICAL DATUM OF 1988
This map was produced to conform with the
National Geospatial Program US Topo Product Standard.



1	2	3
4	5	6
7	8	

ADJOINING QUADRANGLES

- 1 Atlantic City
- 2 Radium Springs
- 3 Lewiston Lakes
- 4 Continental Peak
- 5 Picket Lake
- 6 Bob Jack Well
- 7 John Hay Reservoir
- 8 Five Fingers Butte

ROAD CLASSIFICATION	
	Expressway
	Secondary Hwy
	Ramp
	Local Connector
	Local Road
	Interstate Route
	US Route
	State Route
	4WD

