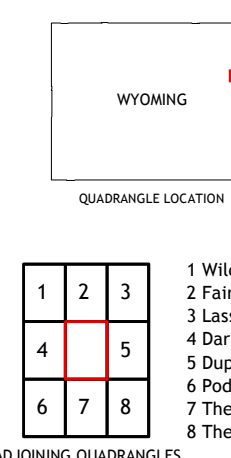
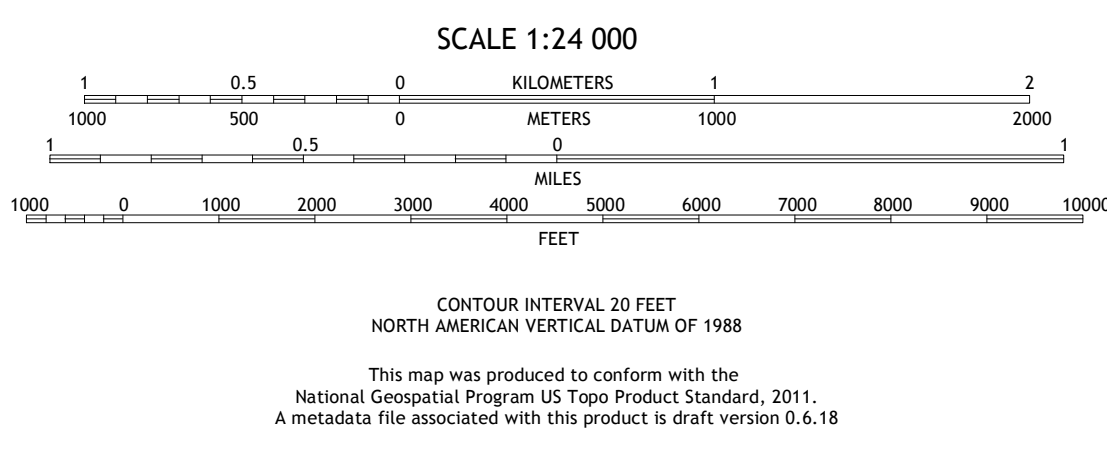
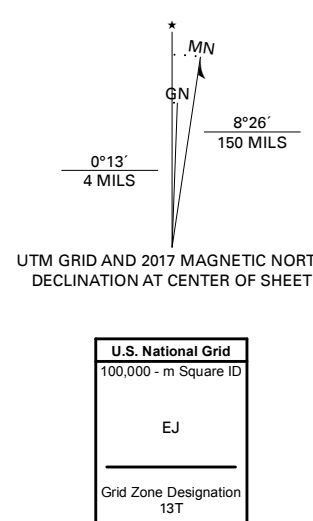


Produced by the United States Geological Survey
North American Datum of 1983 (NAD83)
World Geodetic System of 1984 (WGS84). Projection and
1 000-meter grid: Universal Transverse Mercator, Zone 13T
This map is not a legal document. Boundaries may be
generalized for this map scale. Private lands within government
reservations may not be shown. Obtain permission before
entering private lands.

Imagery:.....N.A.I.P., July 2015 - October 2015
Roads:.....U.S. Census Bureau, 2017
Roads within US Forest Service Lands:.....FSTopo Data
with limited Forest Service updates, 2015 - 2017
Names:.....GNS, Not Available
Hydrography:.....National Hydrography Dataset, 2005 - 2016
Contours:.....National Elevation Dataset, 2005 - 2007
Boundaries:.....Multiple sources; see metadata file, 2017
Public Land Survey System:.....BLM, 2017
Wetlands:.....FWS National Wetlands Inventory, 1982



1	2	3	1 Wildlife Draw East
2	3	4	2 Fairview
3	4	5	3 Lassen Creek
4	5	6	4 Darlington Draw East
5	6	7	5 Dupont Creek
6	7	8	6 Paddy Creek
7	8		7 The Nose West
8			8 The Nose East

ADJOINING QUADRANGLES

