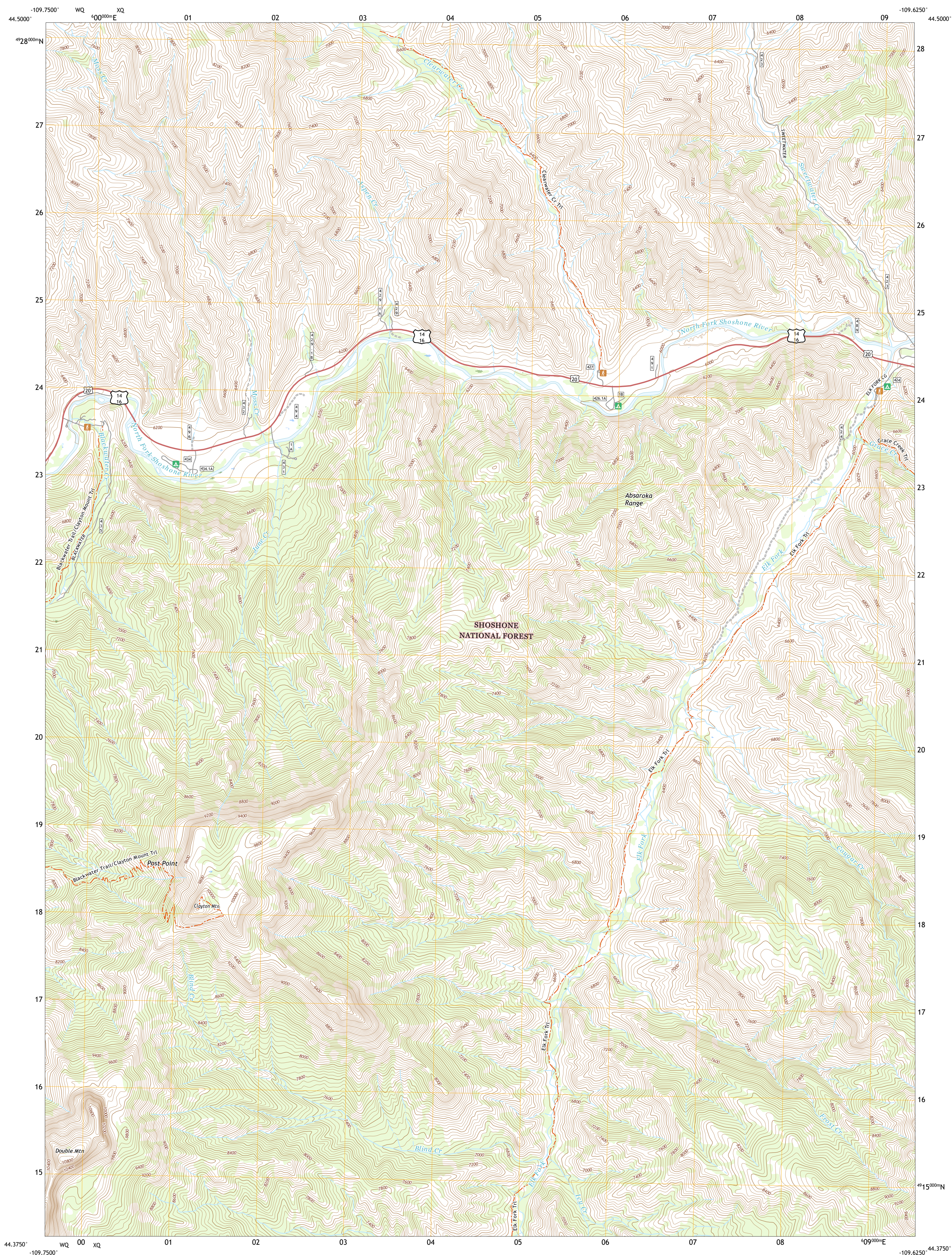
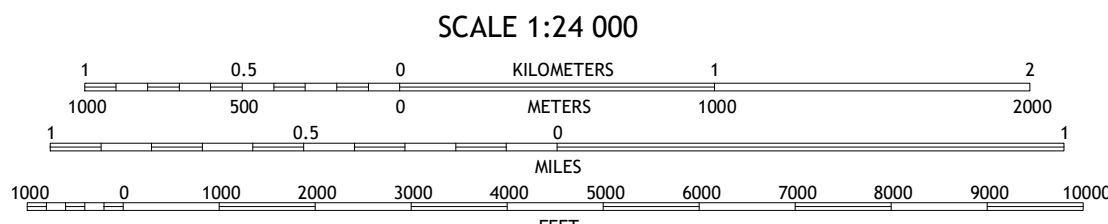
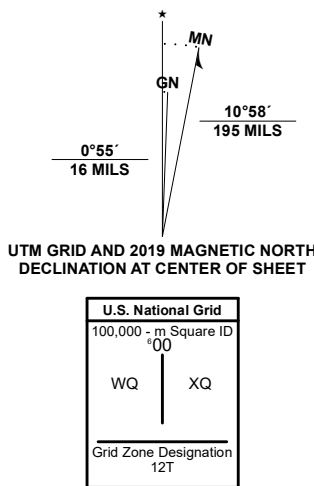




CLAYTON MOUNTAIN QUADRANGLE
WYOMING - PARK COUNTY
7.5-MINUTE SERIES

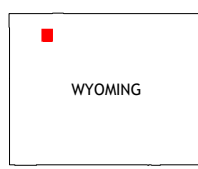


Imagery.....	U.S. NAIP, October 2017 - January 2018
Roads.....	U.S. Census Bureau, Not Available
Roads within US Forest Service Lands.....	FSTopo Data, 2013
Names.....	with Limited Forest Service updates, 2013
.....	GNIS, 1980 - 2020
Hydrography.....	National Hydrography Dataset, 2002 - 2019
Contours.....	National Elevation Dataset, 2000
Boundaries.....	Multiple sources; see metadata file 2017 - 2021
Public Land Survey System.....	BLM, 2020
Wetlands.....	FWS National Wetlands Inventory 1982 - 1983



CONTOUR INTERVAL 40 FEET
NORTH AMERICAN VERTICAL DATUM OF 1988

This map was produced to conform with the
National Geospatial Program US Topo Product Standard.















1	2	3
4		5
6	7	8

ADJOINING QUADRANGLES

- 1 Sunlight Peak
- 2 Jaggar Peak
- 3 Dead Indian Peak
- 4 Chimney Rock
- 5 Flag Peak
- 6 Sheep Mesa
- 7 Lake Creek
- 8 Ptarmigan Mountain

ROAD CLASSIFICATION

Expressway		Local Connector	
Secondary Hwy		Local Road	
Ramp		4WD	
 Interstate Route	 US Route	 State Route	
 FS Primary Route	 FS Passenger Route	 FS High Clearance Route	

Check with local Forest Service unit
for current travel conditions and restrictions.

CLAYTON MOUNTAIN, WY
2021

