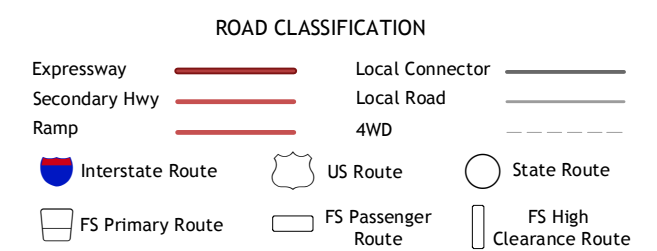
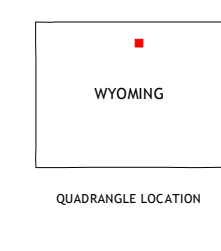
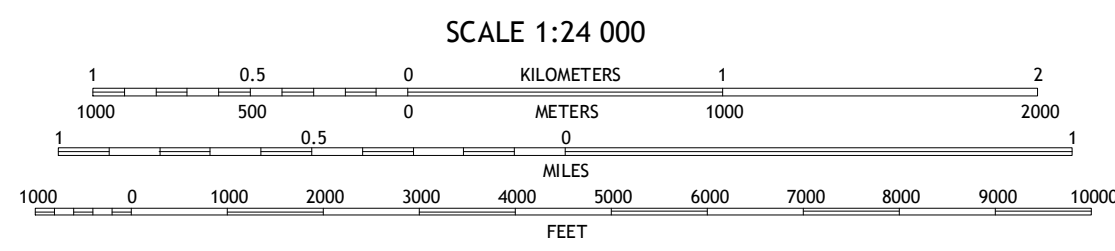
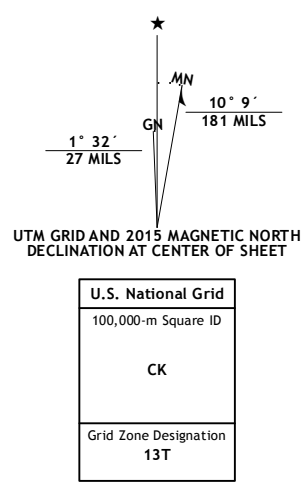


Produced by the United States Geological Survey North American Datum of 1983 (NAD83) World Geodetic System of 1984 (WGS84) Projection and 1 000-meter grid; Universal Transverse Mercator, Zone 13T 10 000-foot ticks; Wyoming Coordinate System of 1983 (east central zone)



ADJOINING QUADRANGLES table with a grid of numbers 1-8 and corresponding lake names.

CLOUD PEAK, WY 2015

