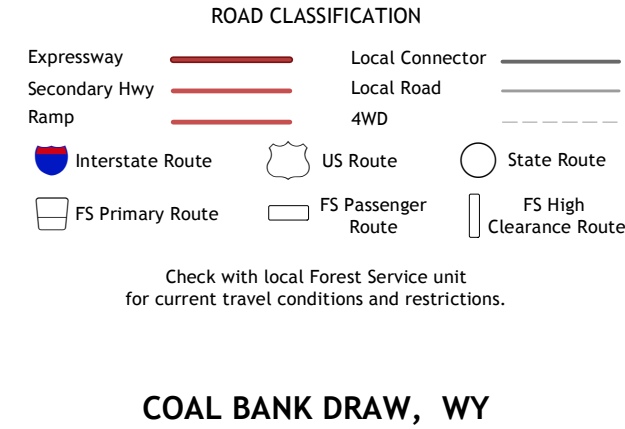
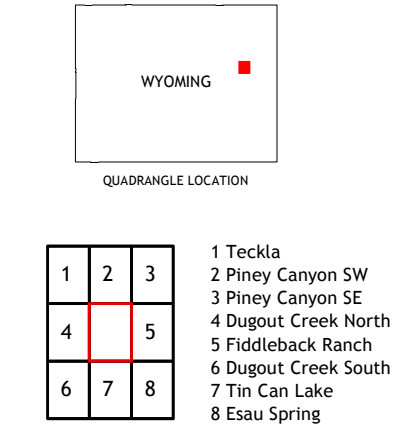
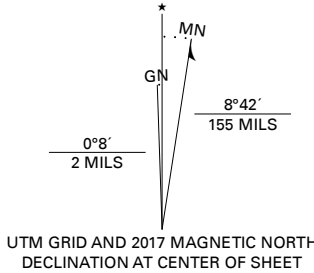


Produced by the United States Geological Survey
North American Datum of 1983 (NAD83)
World Geodetic System of 1984 (WGS84). Projection and
1 000-meter grid/Universal Transverse Mercator, Zone 13T
This map is not a legal document. Boundaries may be
generalized for this map scale. Private lands within government
reservations may not be shown. Obtain permission before
entering private lands.

Imagery.....NAP, July 2015 - October 2015
Roads.....U.S. Census Bureau, 2017
Roads within US Forest Service Lands.....FSTopo
Data with limited Forest Service updates, 2015 - 2017
Names.....GNIS, 1994
Hydrography.....National Hydrography Dataset, 2005 - 2016
Contours.....National Elevation Dataset, 2005 - 2007
Boundaries.....Multiple metadata file, 2017
Public Land Survey System.....BLM, 2017
Wetlands.....FWS National Wetlands Inventory 1980 - 1997



COAL BANK DRAW, WY
2018

