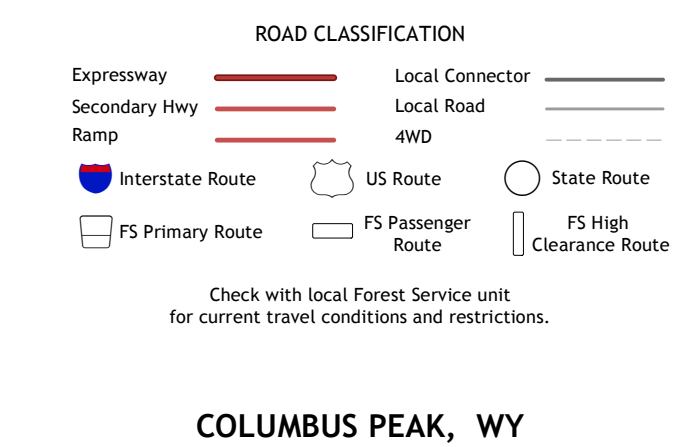
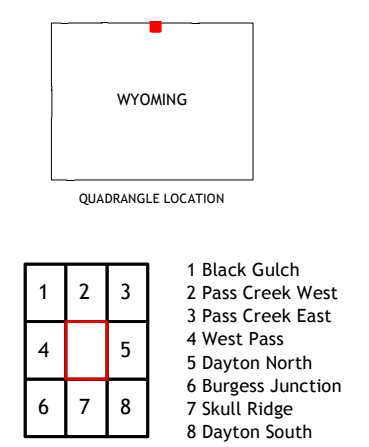
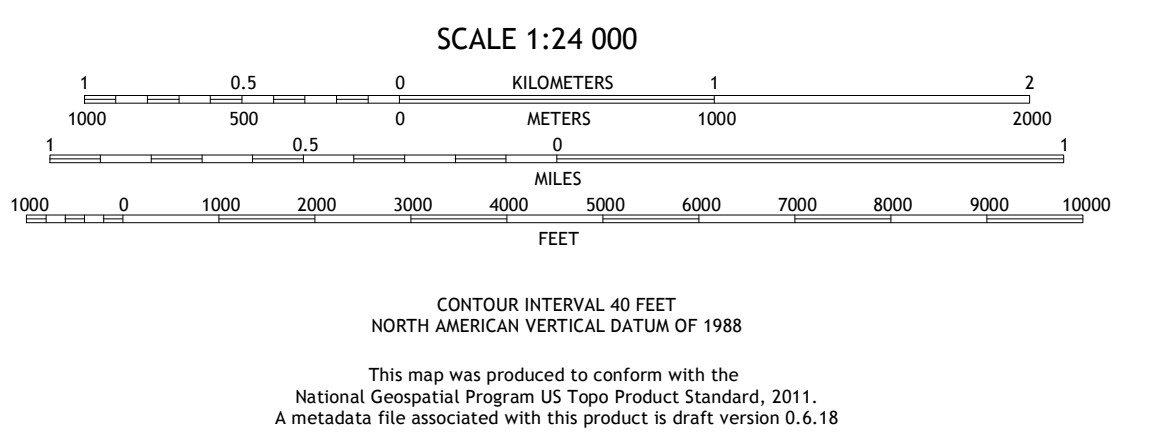



**Produced by the United States Geological Survey**  
North American Datum of 1983 (NAD83)  
World Geodetic System of 1984 (WGS84). Projection and 1 000-meter grid-Universal Transverse Mercator, Zone 13T  
This map is not a legal document. Boundaries may be generalized for this map scale. Private lands within government reservations may not be shown. Obtain permission before entering private lands.

Imagery.....NAIP, September 2015 - November 2015  
Roads.....US Forest Service Lands, 2017  
Names.....with limited Forest Service updates, 2017  
Contours.....GNIS, 1979 - 1994  
Hydrography.....National Hydrography Dataset, 2002 - 2016  
Boundaries.....National Elevation Dataset, 2002 - 2009  
Public Land Survey System.....BLM, 2017  
Wetlands.....FWS National Wetlands Inventory 1980 - 1981



NSA REF NO. 2 USGS 24 K 9 7 2 3