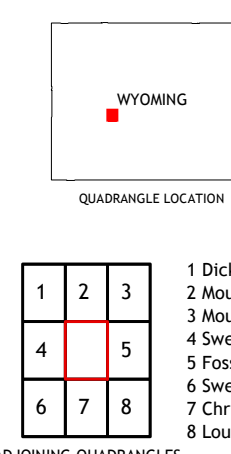
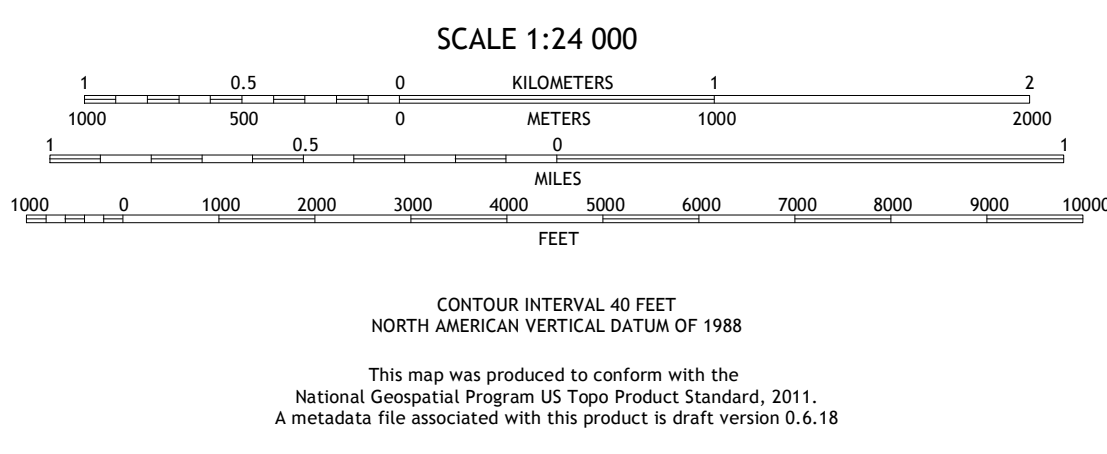



Produced by the United States Geological Survey
North American Datum of 1983 (NAD83)
World Geodetic System of 1984 (WGS84)
Projection and 1 000-meter grid: Universal Transverse Mercator, Zone 12T
This map is not a legal document. Boundaries may be generalized for this map scale. Private lands within government reservations may not be shown. Obtain permission before entering private lands.



ROAD CLASSIFICATION
Expressway
Secondary Hwy
Ramp
FS Primary Route
FS Passenger Route
Local Connector
Local Road
4WD
US Route
FS High Clearance Route
State Route
Clearance Route

ADJOINING QUADRANGLES
1 Dickinson Park
2 Mount Arter
3 Mount Arter SE
4 Sweetwater Gap
5 Fossil Hill
6 Sweetwater Needles
7 Christina Lake
8 Louis Lake

