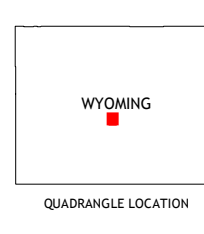
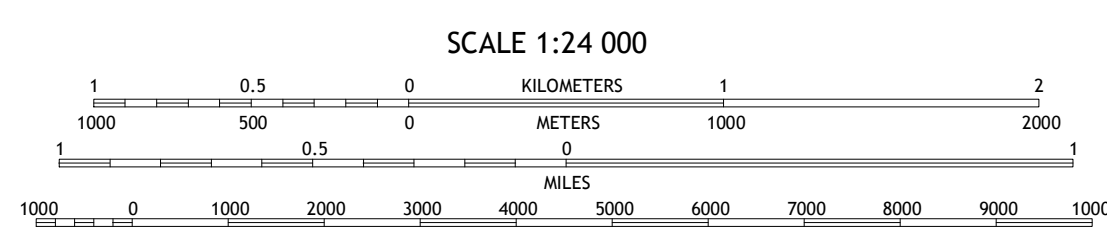

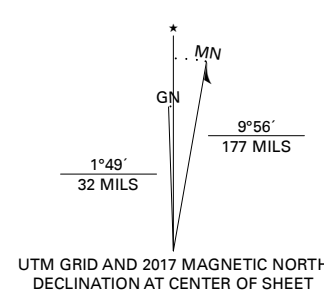


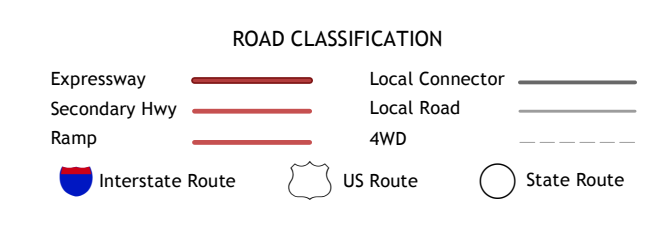
Produced by the United States Geological Survey
North American Datum of 1983 (NAD83)
World Geodetic System of 1984 (WGS84). Projection and
1 000-meter grid: Universal Transverse Mercator, Zone 13T
This map is not a legal document. Boundaries may be
generalized for this map scale. Private lands within government
reservations may not be shown. Obtain permission before
entering private lands.

Imagery:.....NAIP, June 2015 - October 2015
Roads:.....U.S. Census Bureau, 2017
Names:.....GNIS, 1979 - 1994
Hydrography:.....National Hydrography Dataset, 2003 - 2011
Contours:.....National Elevation Dataset, 2009
Boundaries:.....Multiple sources; see metadata file, 2014 - 2016
Public Land Survey System:.....BLM, 2017
Wetlands:.....FWS National Wetlands Inventory 1980 - 1981



1	2	3
4	5	6
7	8	

ADJOINING QUADRANGLES



- 1 Rangis Reservoir SE
- 2 Puddle Springs
- 3 Gas Hills
- 4 Masket Basin
- 5 McIntosh Meadows
- 6 Stampede Meadow
- 7 Black Rock Gap
- 8 Lankin Dome