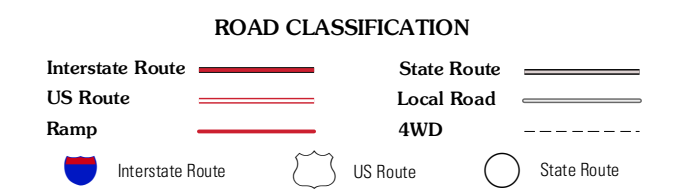
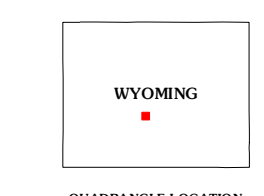
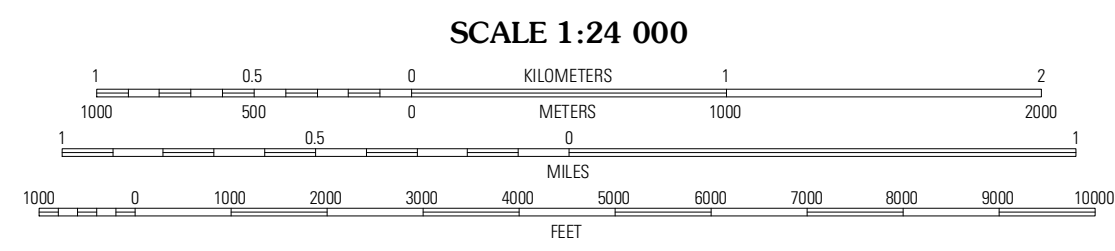



Produced by the United States Geological Survey  
North American Datum of 1983 (NAD83)  
World Geodetic System of 1984 (WGS84). Projection and  
1 000-meter grid: Universal Transverse Mercator, Zone 13T  
10 000-foot ticks: Wyoming Coordinate System of 1983  
(west central zone)



Imagery.....NAIP, July 2009  
Roads.....©2006-2011 TomTom  
Names.....GNIS, 2011  
Hydrography.....National Hydrography Dataset, 2009  
Contours.....National Elevation Dataset, 2009  
Boundaries.....Census, IBWC, IBC, USGS, 1972 - 2010  
Public Land Survey System.....BLM, 2006 - 2008

This map was produced to conform with the  
National Geospatial Program US Topo Product Standard, 2011.  
A metadata file associated with this product is draft version 0.6.3

QUADRANGLE LOCATION

Myers Ranch	Graham Ranch	Stampede Meadow
Scap Holes	Crooks Mountain	Jeffrey City
Lost Creek Reservoir	Brenton Springs	Crooks Peak

ADJOINING 7.5 QUADRANGLES

**CROOKS MOUNTAIN, WY**  
2012