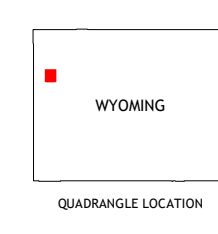
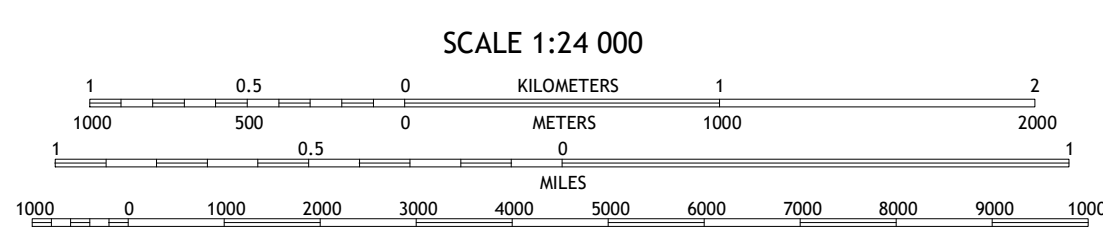
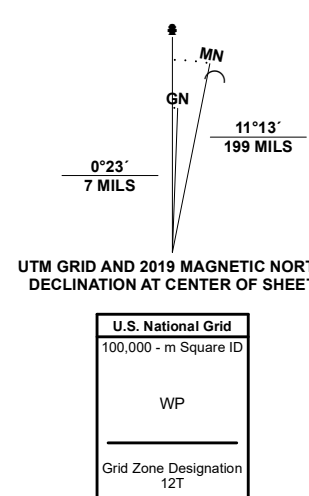


Produced by the United States Geological Survey
North American Datum of 1983 (NAD83)
World Geodetic System of 1984 (WGS84). Projection and 1 000-meter grid: Universal Transverse Mercator, Zone 12T
This map is not a legal document. Boundaries may be generalized for this map scale. Private lands within government reservations may not be shown. Obtain permission before entering private lands.

Imagery:.....NAIP, October 2017 - January 2018
Roads:.....U.S. Census Bureau, 2017
Roads within US Forest Service Lands:.....FS Topo Data with limited Forest Service updates, 2013
Names:.....National Hydrography Dataset, 2001 - 2020
Hydrography:.....National Hydrography Dataset, 2001 - 2020
Contours:.....National Elevation Dataset, 1999
Boundaries:.....Multiple sources; see metadata file 2017 - 2021
Public Land Survey System:.....BLM, 2020
Wetlands:.....FWS National Wetlands Inventory 1982 - 1982



1	2	3
4	5	6
7	8	

- 1 Two Ocean Lake
- 2 Whetstone Mountain
- 3 Gravel Mountain
- 4 Moran
- 5 Rosies Ridge
- 6 Shadow Mountain
- 7 Mount Ledy
- 8 Green Mountain

ROAD CLASSIFICATION

Expressway	Local Connector
Secondary Hwy	Local Road
Ramp	4WD
Interstate Route	US Route
FS Primary Route	FS Passenger Route
	FS High Clearance Route

Check with local Forest Service units for current travel conditions and restrictions.

DAVIS HILL, WY
2021

