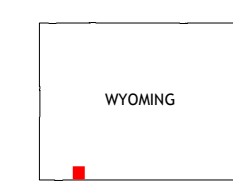
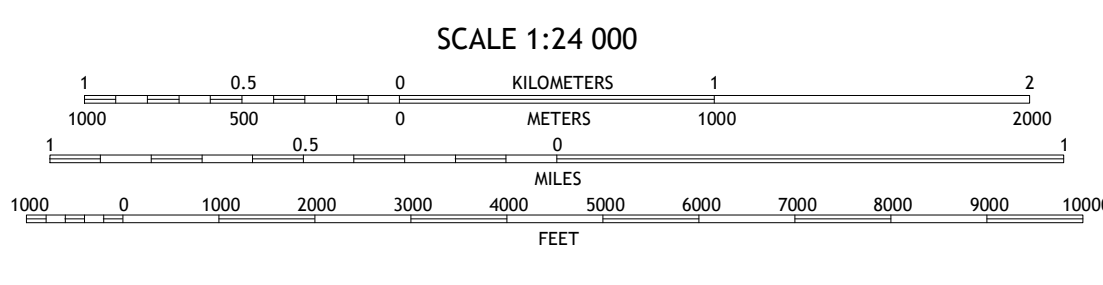



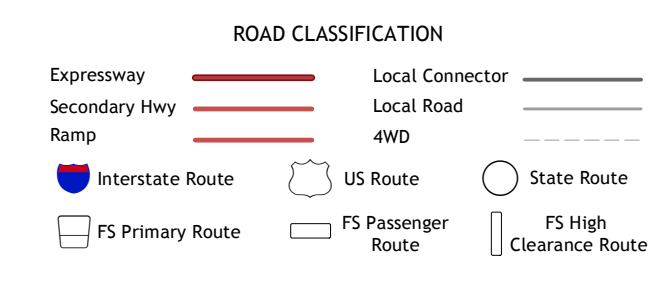
**Produced by the United States Geological Survey**  
North American Datum of 1983 (NAD83)  
World Geodetic System of 1984 (WGS84). Projection and 1 000-meter grid-Universal Transverse Mercator, Zone 12T  
This map is not a legal document. Boundaries may be generalized for this map scale. Private lands within government reservations may not be shown. Obtain permission before entering private lands.

Imagery:.....N.A.P., June 2015 - October 2015  
Roads:.....U.S. Census Bureau, 2017  
Roads within US Forest Service Lands:.....FSTopo Data with limited Forest Service updates, 2017  
Names:.....GNIS, 1979 - 2011  
Hydrography:.....National Hydrography Dataset, 2001 - 2016  
Contours:.....National Elevation Dataset, 2000  
Boundaries:.....Multiple sources; see metadata file, 2017  
Public Land Survey System:.....BLM, 2017  
Wetlands:.....FWS National Wetlands Inventory, 1983



1	2	3
4	5	6
7	8	

ADJOINING QUADRANGLES



Check with local Forest Service unit for current travel conditions and restrictions.

**DEVILS PLAYGROUND, WY**  
2017

