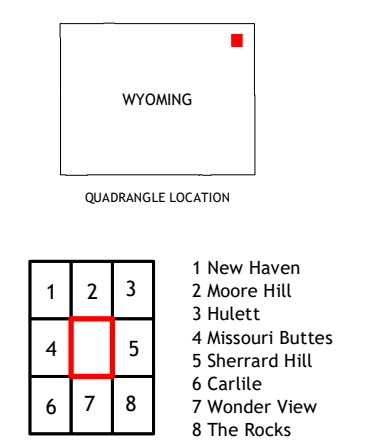
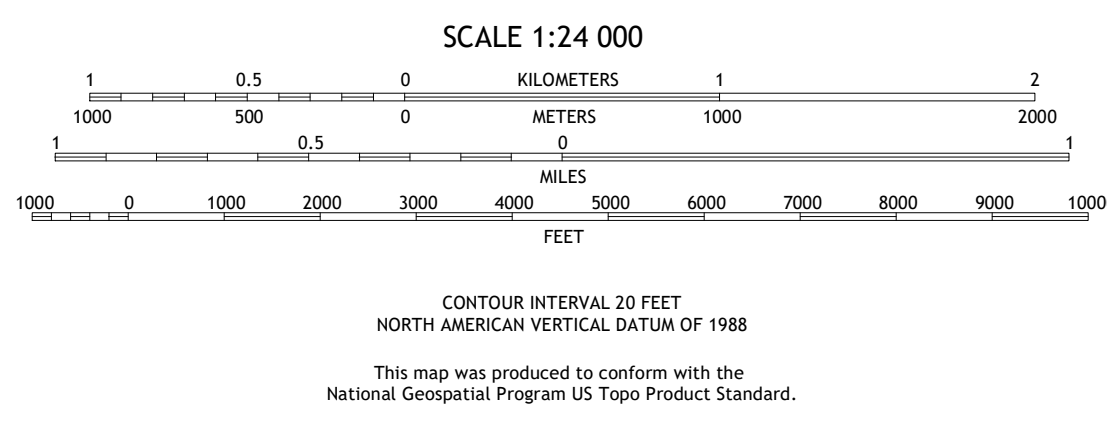
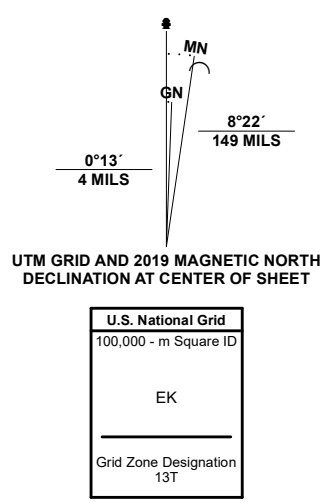


Produced by the United States Geological Survey
North American Datum of 1983 (NAD83)
World Geodetic System of 1984 (WGS84)
Projection and 1 000-meter grid: Universal Transverse Mercator, Zone 13T



ROAD CLASSIFICATION legend including Expressway, Secondary Hwy, Interstate Route, FS Primary Route, Local Connector, Local Road, 4WD, FS Passenger Route, FS High Clearance Route, and State Route.

ADJOINING QUADRANGLES table listing 8 surrounding quadrangles: 1 New Haven, 2 Moore Hill, 3 Hulett, 4 Missouri Buttes, 5 Sherrard Hill, 6 Carlie, 7 Wonder View, 8 The Rocks.

DEVILS TOWER, WY 2021

