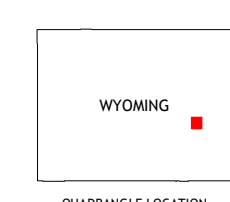
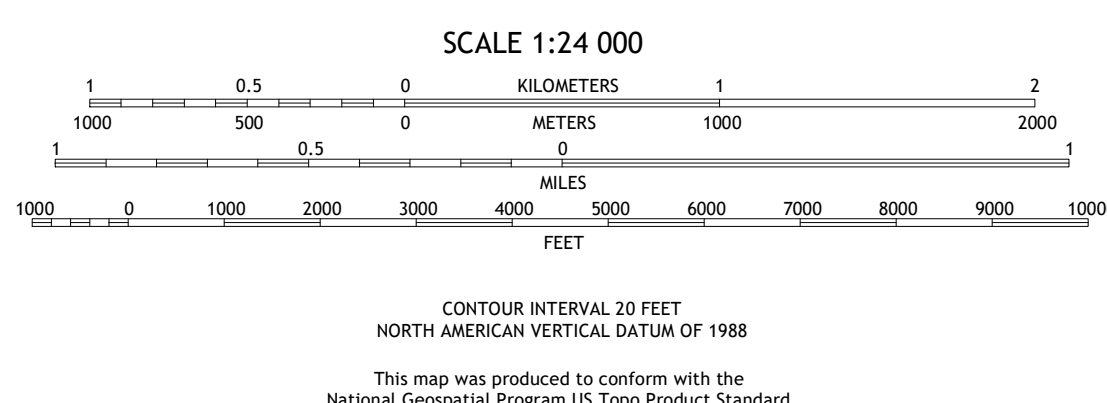



Produced by the United States Geological Survey
 North American Datum of 1983 (NAD83)
 World Geodetic System of 1984 (WGS84) Projection and
 1 000-meter grid/Universal Transverse Mercator, Zone 13T
 This map is not a legal document. Boundaries may be
 generalized for this map scale. Private lands within government
 reservations may not be shown. Obtain permission before
 entering private lands.

Imagery.....N.A.I.P., July 2017 - October 2017
 Roads.....U.S. Census Bureau, 2016 - 2017
 Names.....GNIS, 1979
 Hydrography.....National Hydrography Dataset, 2005 - 2019
 Contours.....National Elevation Dataset, 2011
 Boundaries.....Multiple sources; see metadata file 2019 - 2021
 Public Land Survey System.....BLM, 2020
 Wetlands.....FWS National Wetlands Inventory 1981 - 1981



1	2	3
4	5	6
7	8	

ADJOINING QUADRANGLES

- Chalk Buttes
- Irvine
- Orin
- Pelton Lake
- Cedar Hill
- Braae
- Esterbrook
- Spring Creek

