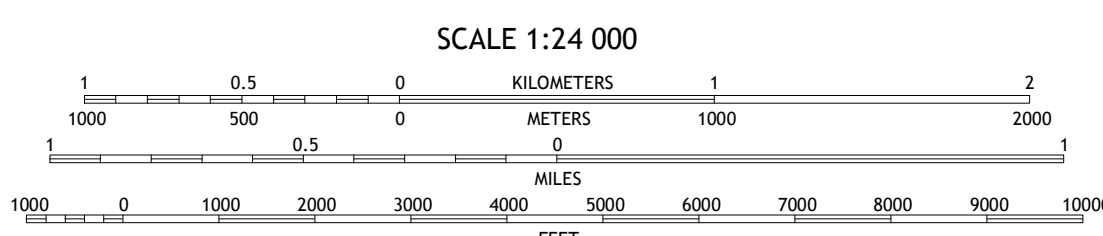
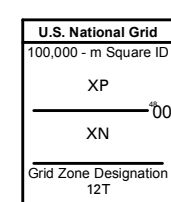
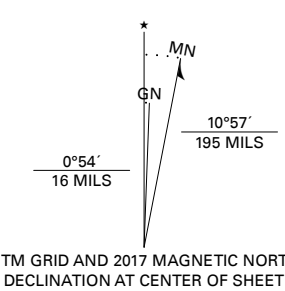
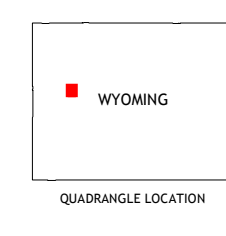


**Produced by the United States Geological Survey**  
North American Datum of 1983 (NAD83)  
World Geodetic System of 1984 (WGS84). Projection and  
1 000-meter grid-Universal Transverse Mercator, Zone 12T  
This map is not a legal document. Boundaries may be  
generalized for this map scale. Private lands within government  
reservations may not be shown. Obtain permission before  
entering private lands.

Imagery.....N.A.I.P., September 2015 - November 2015  
Roads.....U.S. Census Bureau, Not Available  
Roads within US Forest Service Lands.....FSTopo Data  
Names.....with limited Forest Service updates, Not Available  
.....G.N.S., 1979 - 2011  
Hydrography.....National Hydrography Dataset, 2001 - 2016  
Contours.....National Elevation Dataset, 2000  
Boundaries.....Multiple sources, see metadata file 2015  
Public Land Survey System.....BLM, 2017  
Wetlands.....FWS National Wetlands Inventory 1982 - 1984



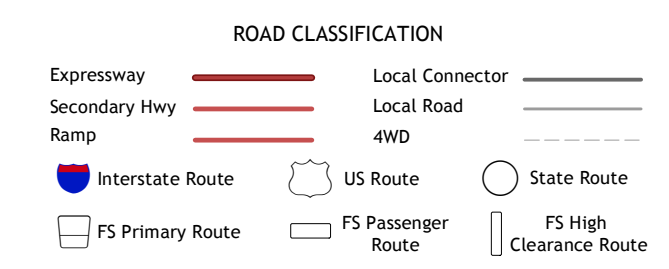
This map was produced to conform with the  
National Geospatial Program US Topo Product Standard, 2011.  
A metadata file associated with this product is draft version 0.6.18



1	2	3
4	5	6
7	8	

ADJOINING QUADRANGLES

- 1 Union Peak
- 2 Simpson Lake
- 3 Torrey Lake
- 4 Green River Lakes
- 5 Ink Wells
- 6 Squarrot Mountain
- 7 Gannett Peak
- 8 Fremont Peak North



Check with local Forest Service unit  
for current travel conditions and restrictions.

**DOWNS MOUNTAIN, WY**  
2017

