
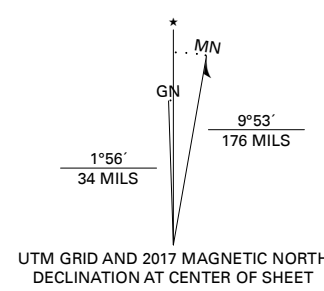


Produced by the United States Geological Survey

North American Datum of 1983 (NAD83) World Geodetic System of 1984 (WGS84) Projection and 1 000-meter grid/Universal Transverse Mercator, Zone 12T/13T This map is not a legal document. Boundaries may be generalized for this map scale. Private lands within government reservations may not be shown. Obtain permission before entering private lands.

Imagery: NAIP, June 2015 - October 2015 Roads: U.S. Census Bureau, 2017 Names: GNS, 1979 - 2011 Hydrography: National Hydrography Dataset, 2003 - 2016 Contours: National Elevation Dataset, 2008 Boundaries: Multiple sources; see metadata file, 2014 - 2016 Public Land Survey System: BLM, 2017 Wetlands: FWS National Wetlands Inventory, 1981



CONTOUR INTERVAL 20 FEET NORTH AMERICAN VERTICAL DATUM OF 1988

This map was produced to conform with the National Geospatial Program US Topo Product Standard, 2011. A metadata file associated with this product is draft version 0.6.18

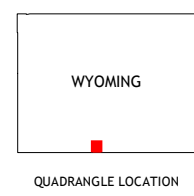


Table with 3 columns and 3 rows showing adjacent quadrangles. The center quadrangle (4, 5) is highlighted in red.

- 1 Salazar Butte
2 South Barrel Spring
3 Mexican Flats
4 Powder Mountain NE
5 Flat Top Mountain
6 Rotten Springs
7 McPherson Springs
8 Poison Basin

