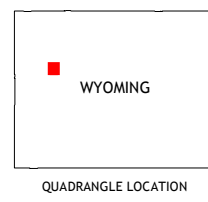
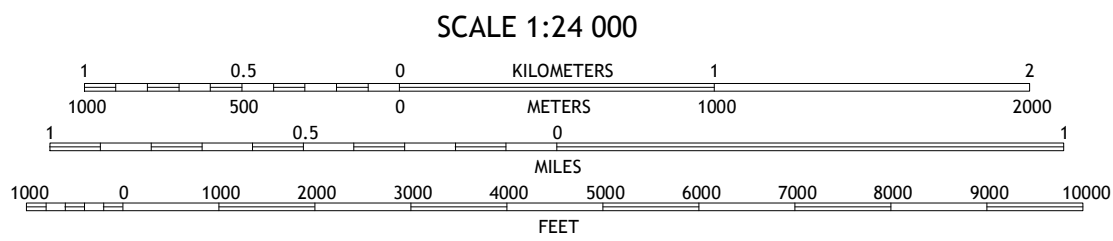
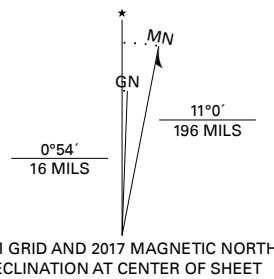


Produced by the United States Geological Survey

North American Datum of 1983 (NAD83)
World Geodetic System of 1984 (WGS84). Projection and
1 000-meter grid: Universal Transverse Mercator, Zone 12T
This map is not a legal document. Boundaries may be
generalized for this map scale. Private lands within government
reservations may not be shown. Obtain permission before
entering private lands.

Imagery.....NAIP, September 2015 - November 2015
Roads.....US Forest Service Lands.....FSTopo Data
Names.....with limited Forest Service updates, 2017
Hydrography.....GNIS, 1979 - 2017
Contours.....National Hydrography Dataset, 2002 - 2017
Boundaries.....National Elevation Dataset, 2000
Public Land Survey System.....see metadata file
Wetlands.....BLM, 2017
Wetlands.....National Wetlands Inventory 1983 - 1984



1	2	3
4	5	6
7	8	9

1 Esmond Park
2 Ramshorn Peak
3 Indian Point
4 Warm Spring Mountain
5 Mason Draw
6 Union Peak
7 Simpson Lake
8 Torrey Lake

ADJOINING QUADRANGLES

ROAD CLASSIFICATION	
Expressway	Local Connector
Secondary Hwy	Local Road
Ramp	4WD
Interstate Route	US Route
FS Primary Route	FS Passenger Route
	FS High Clearance Route

Check with local Forest Service unit
for current travel conditions and restrictions.

DUBOIS, WY
2017

