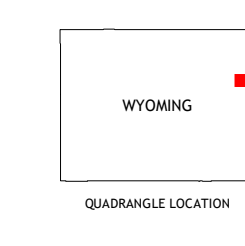
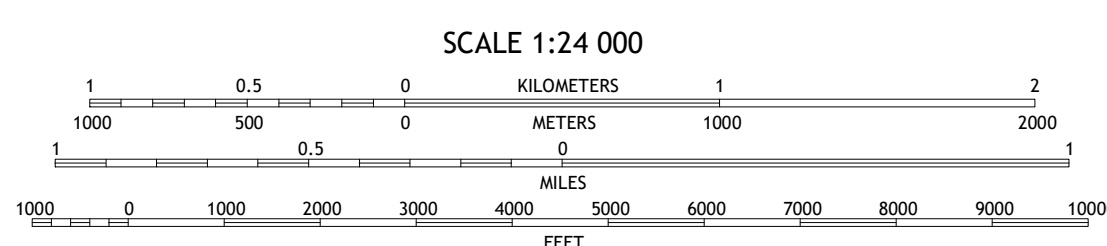
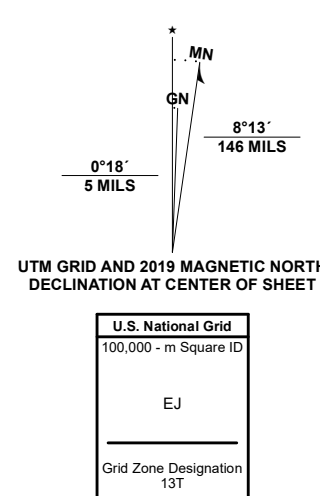


**Produced by the United States Geological Survey**  
North American Datum of 1983 (NAD83)  
World Geodetic System of 1984 (WGS84). Projection and 1 000-meter grid: Universal Transverse Mercator, Zone 13T  
This map is not a legal document. Boundaries may be generalized for this map scale. Private lands within government reservations may not be shown. Obtain permission before entering private lands.

Imagery:.....NAIP, July 2017 - October 2017  
Roads:.....U.S. Census Bureau, 2017  
Roads within US Forest Service lands with limited Forest Service updates, 2013  
Names:.....US Topo Data  
Hydrography:.....National Hydrography Dataset, 2004 - 2020  
Contours:.....National Elevation Dataset, 2005  
Boundaries:.....Multiple sources; see metadata file 2017 - 2021  
Public Land Survey System:.....BLM, 2020  
Wetlands:.....FWS National Wetlands Inventory 1981 - 1982



ADJOINING QUADRANGLES

1	2	3
4	5	6
7	8	9

1 Fairview  
2 Lassen Creek  
3 Kioldt Reservoir  
4 Clareton  
5 Timber Creek  
6 The Nose West  
7 The Nose East  
8 Morrissy

**ROAD CLASSIFICATION**

Expressway	Local Connector
Secondary Hwy	Local Road
Ramp	4WD
Interstate Route	US Route
FS Primary Route	FS Passenger Route
	FS High Clearance Route

Check with local Forest Service units for current travel conditions and restrictions.

**DUPONT CREEK, WY**  
2021

