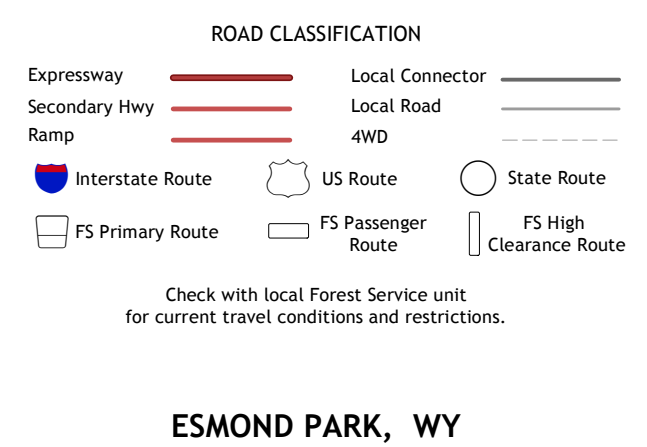
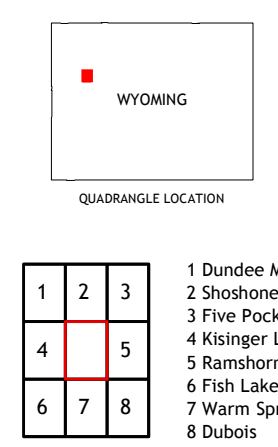
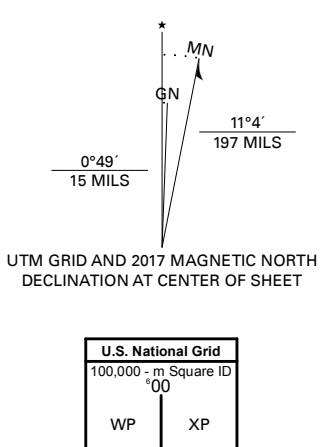


Produced by the United States Geological Survey
North American Datum of 1983 (NAD83)
World Geodetic System of 1984 (WGS84). Projection and 1 000-meter grid: Universal Transverse Mercator, Zone 12T
This map is not a legal document. Boundaries may be generalized for this map scale. Private lands within government reservations may not be shown. Obtain permission before entering private lands.

Imagery:NAIP, September 2015 - November 2015
Roads:U.S. Census Bureau, 2017
Roads within US Forest Service Lands:FSTopo Data with limited Forest Service updates, 2017
Names:GNS, 1979 - 1994
Hydrography:National Hydrography Dataset, 2002 - 2017
Contours:National Elevation Dataset, 2000
Boundaries:Multiple sources; see metadata file, 2015
Public Land Survey System:BLM, 2017
Wetlands:FWS National Wetlands Inventory 1982 - 1983



1	2	3
4	5	6
7	8	

ADJOINING QUADRANGLES

- Dundee Meadows
- Shoshone Pass
- Five Pockets
- Kislinger Lakes
- Ramshorn Peak
- Fish Lake
- Warm Spring Mountain
- Dubois

