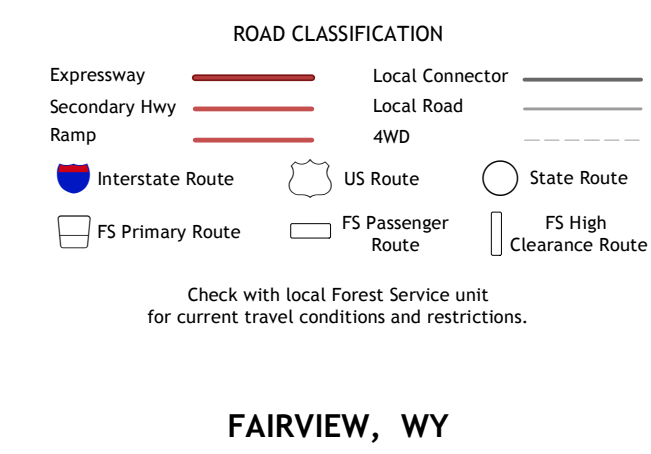
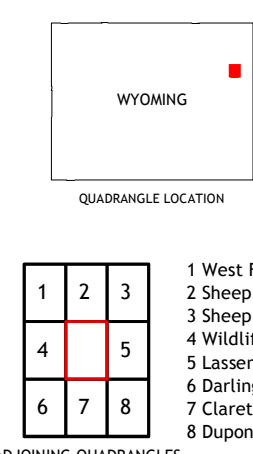
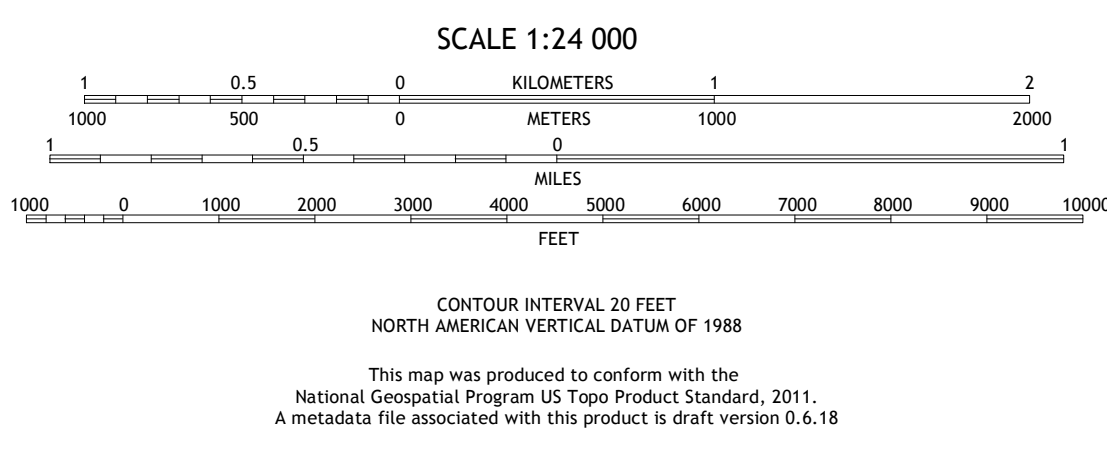
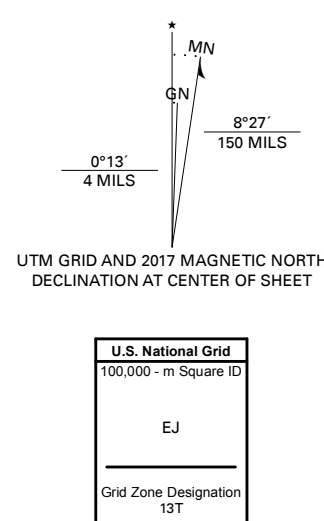


Produced by the United States Geological Survey
North American Datum of 1983 (NAD83)
World Geodetic System of 1984 (WGS84). Projection and
1 000-meter grid: Universal Transverse Mercator, Zone 13T
This map is not a legal document. Boundaries may be
generalized for this map scale. Private lands within government
reservations may not be shown. Obtain permission before
entering private lands.

Imagery:.....N.AIP, July 2015 - November 2015
Roads:.....U.S. Census Bureau 2017
Roads within US Forest Service Lands:.....FSTopo Data
with limited Forest Service updates, 2015 - 2017
Names:.....GNIS, Not Available
Hydrography:.....National Hydrography Dataset, 2004 - 2016
Contours:.....National Elevation Dataset, 2005 - 2007
Boundaries:.....Multiple sources: see metadata file 2017
Public Land Survey System:.....BLM, 2017
Wetlands:.....FWS National Wetlands Inventory 1982



1	2	3	1 West Fork Buffalo Creek
4	5	2 Sheep Canyon Creek West	3 Sheep Canyon Creek East
6	7	4 Wildlife Draw East	5 Lassen Creek
8		6 Darlington Draw East	7 Claretton
			8 Dupont Creek

ADJOINING QUADRANGLES

