

Produced by the United States Geological Survey North American Datum of 1983 (NAD83) World Geodetic System of 1984 (WGS84) Projection and 1 000-meter grid/Universal Transverse Mercator, Zone 12T

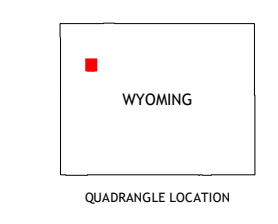
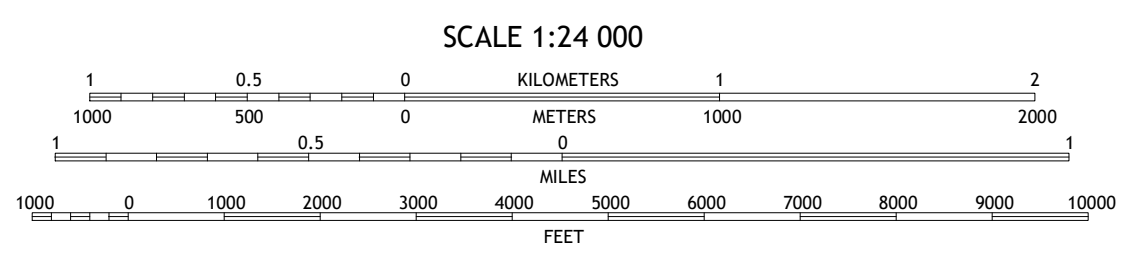
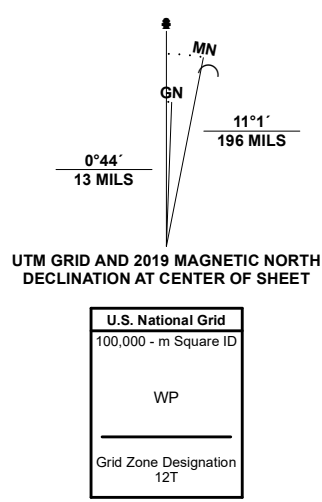


Table with 8 columns and 2 rows listing adjacent quadrangles: 1 Yellowstone Point, 2 Thorofore Plateau, 3 Yellow Mountain, 4 Carter Lake, 5 Yount's Peak, 6 Togwotee Pass, 7 Dundee Meadows, 8 Shoshone Pass.

ROAD CLASSIFICATION legend table with columns for Expressway, Secondary Hwy, Interstate Route, FS Primary Route, Local Connector, Local Road, 4WD, US Route, FS Passenger Route, State Route, and FS High Clearance Route.

Check with local Forest Service unit for current travel conditions and restrictions. FERRY LAKE, WY 2021

